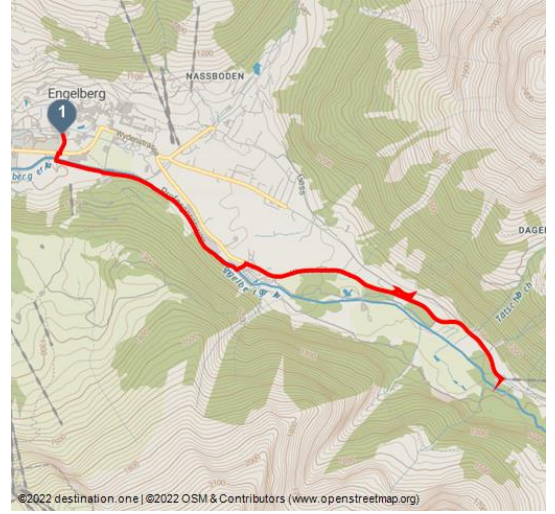











## Professorenweg



Engelberg - Titlis Tourismus, Engelberg-Titlis Tourismus



### Tour Dates:

 medium Difficulty	 9,3 km Distance	 2 h 20 min Duration	 82 m Altitude
 82 m Altitude descending	 1082 m Highest Point	 1000 m Lowest Point	

### Recommended Seasons:

JAN	FEB	MRZ	APR	MAI	JUN
JUL	AUG	SEP	OKT	NOV	DEZ

### The Professorenweg in Engelberg is a leisurely stroller-friendly walk along the Engelberger Aa.

The walk starts at Engelberg train station and leads right through the village to the Engelberger Aa. A little below the Sportingpark, the bridge leads over the river and onto the Professorenweg. From there you walk with the Engelberger Aa on the left and the edge of the forest on the right on the flat path all the way to the Sporthotel Eienwäldli where you can fortify yourself for the first time. The path changes the river side and leads along the road to the Fürenalp valley station, the end point of the walk.

Back to the village you can either take the free sports bus (note the timetable) or follow the Schweizerhausstrasse past the Wasserfall restaurant and across the Klostermatte to the Engelberg monastery.



### Ratings:

- ★★★★☆ Panorama
- ★★☆☆☆ Kondition

### Address:

6390 Engelberg

### Author:

Engelberg - Titlis Tourismus

Translated with [www.DeepL.com/Translator](http://www.DeepL.com/Translator) (free version)

### Startpoint:

Engelberg train station

### Destinationpoint:

Bottom station Fürenalp

### Directions:

Train Station Engelberg-Einenwäldli-Wasserfall-Bottom station Fürenalp

### Equipent:

Sturdy shoes, sun protection and walking sticks are an advantage.

### Tip:

Every last Sunday of the month, a longer stop at the Restaurant Eienwäldli is even more worthwhile. The traditional dessert buffet from 12.00 - 15.30 leaves nothing to be desired.

### Getting There:

By car, take the A2 (Basel-Gotthard) to Stans Süd, then take the main road 20 km to Engelberg. Engelberg is 30 minutes from Lucerne, 1 hour and 15 minutes from Basel, Zurich or Bern.

### Parking:

Parking options

### Public Transit:

National and international connections (from Zurich airport connections every half hour with approx. 1h travel time) to Lucerne. Then with the Zentralbahn in 43 minutes through varied landscape and gorges up to Engelberg.

### Additional Information:

Restaurant Eienwäldli

Restaurant Wasserfall

Gratis Bus - Fahrplan

### Organisation:

Engelberg-Titlis Tourismus  
<http://www.engelberg.ch/>



Scan QR-Code to save this page offline,  
share with friends and more.

<https://s.et4.de/RGpnf>

