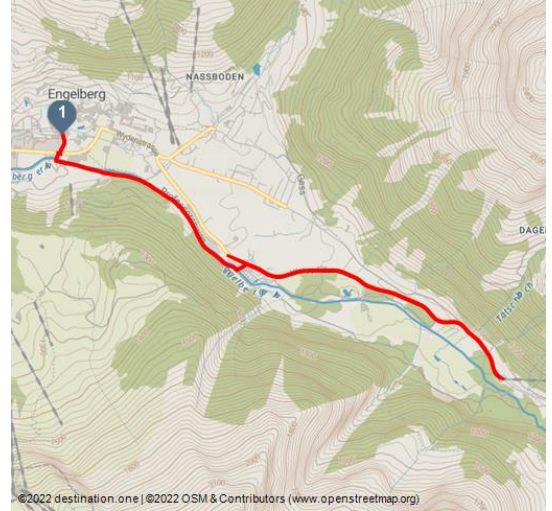











Professorenweg into the valley



Engelberg - Titlis Tourismus, Engelberg-Titlis Tourismus



Tour Dates:

 medium Difficulty	 9,2 km Distance	 2 h 17 min Duration	 82 m Altitude
 82 m Altitude descending	 1082 m Highest Point	 1000 m Lowest Point	

Recommended Seasons:

JAN	FEB	MRZ	APR	MAI	JUN
JUL	AUG	SEP	OKT	NOV	DEZ

The Professorenweg in Engelberg is a leisurely and short winter hike along the Engelberger Aa.

The winter trail starts at Engelberg railway station and leads right through the village to Engelberger Aa. A little below the Sportingpark, the bridge crosses the river and leads to the professors' path. From there, take the Engelberger Aa to the left and the edge of the forest to the right on the well-prepared and flat winter hiking trail all the way to the Sporthotel Eienwäldli, where cold feet and hands can be warmed up with a warm cup of tea. The path changes sides and leads along the road to the Fürenalp valley station, the end point of the winter hiking route.

Return to the village either with the free sports bus (see timetable) or on the winter hiking trail along Schweizerhausstrasse past the Restaurant Wasserfall and over Klostermatte to Kloster Engelberg.



Ratings:

- ★★★★☆ Panorama
- ★★☆☆☆ Kondition

Address:

6390 Engelberg

Author:

Engelberg - Titlis Tourismus

Organisation:

Engelberg-Titlis Tourismus
<http://www.engelberg.ch/>

Startpoint:

Train station Engelberg

Destinationpoint:

Fürenalp cableways

Directions:

Train station - Bänklialp - Eienwäldli - Fürenalp cableways

Safety Guidelines:

When planning, please refer to the winter sports report where it is indicated whether the winter hiking trails are prepared and open.

Equipent:

High and firm hiking boots or winter boots, warm clothes, sun protection, hiking poles are advantageous.

Tip:

Every last Sunday of the month a longer stop at the Restaurant Eienwäldli is even more worthwhile. The traditional dessert buffet from 12.00 - 15.30 leaves nothing to be desired.

Getting There:

Take the Motorway A2 (Basel-Luzern-Gotthard) to Stans-south. From there follow the main road for 20 km to Engelberg. Engelberg is about 30 minutes from Lucerne. From Zurich you need about 1 h 15 min, and from Bern or Basel approximatly 1 h 45 min.

Parking:

Parking spaces are available in Engelberg for a fee.

Public Transit:

National and international connections (from Zurich airport connections every half hour with approx. 1h travel time) to Lucerne. Afterwards with the Zentralbahn in 43 minutes through varied landscape and gorges up to Engelberg.

Additional Information:

Winter sports report

Panoramic map

More information: www.luzern.com | shop.luzern.com



Scan QR-Code to save this page offline, share with friends and more.

<https://s.et4.de/dQTcf>

Gastronomy

Free sports bus

