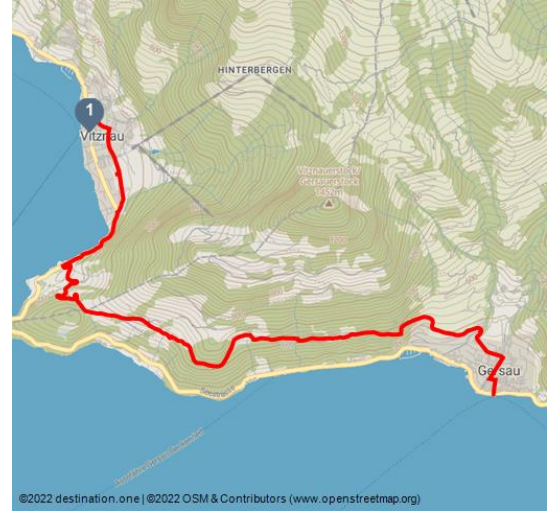




Rigi Chestnut Trail: sector Vitznau - Gersau









Tourist Information Weggis (Luzern Tourismus AG), Tourist Information Weggis



©2022 destination.one | ©2022 OSM & Contributors (www.openstreetmap.org)

Tour Dates:

			
7 km Distance	2 h 15 min Duration	253 m Altitude	260 m Altitude descending
			
657 m Highest Point	435 m Lowest Point		

Recommended Seasons:

JAN	FEB	MRZ	APR	MAI	JUN
JUL	AUG	SEP	OKT	NOV	DEZ

The complete Rigi Chestnut Trail stretches from Immensee to Brunnen.

The trail provides information about the sources of chestnuts in the Mt. Rigi region.

Directions:

Leaving Vitznau, the path continues southwards along the Gotthardstrasse towards Gersau and the County of Schwyz. En route enjoy the wonderful views of the bay of Lucerne. From the "Milch Bänkli" continue through the woods and meadows to Unterlinden. From here the route becomes more challenging, passing an area rich in flora to "Menschenacher" 750 m a.s.l. This superb lookout point has a panoramic view comprising of the Klewenalp, the Stanserhorn, the Bürgenstock and the Pilatus, as well as the



Address:

6354 Vitznau

Author:

Tourist Information Weggis (Luzern Tourismus AG)

Organisation:

Tourist Information Weggis
<https://www.weggis-vitznau.ch/de/>

bays of Lucerne, Horw, Gersau and Buochs. The last part of the walk passes through meadows and woods before descending into the historic Republic of Gersau. Here you can either take the bus or boat back to your starting point.



Scan QR-Code to save this page offline, share with friends and more.

<https://s.et4.de/Wxyyf>

Getting There:

From the motorway exit Küssnacht follow the main street to Vitznau

Parking:

Parking in the centre of Vitznau

Public Transit:

- By boat from Lucerne to Vitznau
- With train and bus from Lucerne via Küssnacht to Vitznau

- Bus and boat from Gersau

