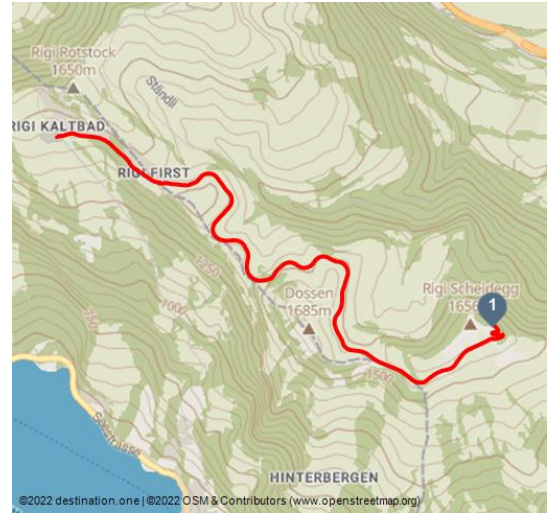






Rigi Panorama Trail



BEAT BRECHBUEHL © info@beatbrechbuehl.ch, RIGI BAHNEN AG



Tour Dates:

 easy Difficulty	 7,1 km Distance	 1 h 50 min Duration	 6 m Altitude
 206 m Altitude descending	 1641 m Highest Point	 1430 m Lowest Point	

Recommended Seasons:

JAN	FEB	MRZ	APR	MAI	JUN
JUL	AUG	SEP	OKT	NOV	DEZ

Rigi Scheidegg - Hinter Dossen - Unterstetten - First - Rigi Kaltbad

A fascinating and easy hike for pleasure hikers and families with children. The route follows the former route of the Rigi Scheidegg - Kaltbad railroad (1874 - 1931). On the way, many traces of the former railroad can be discovered, as the route leads over old bridges and through tunnels with a constant view of the Alps and the Schwyz valley basin.

The hike can also be done in the opposite direction.

For guests parking at the parking area Kräbel, I recommend following the path from Rigi First to Wölfertschen-First and taking the cogwheel train from there.

Startpoint:

More information: www.luzern.com | shop.luzern.com



Ratings:

★★★★★ Panorama

Address:

6410 Goldau

Author:

Gäste-Service Rigi

Organisation:

Schwyzer Wanderwege
<http://www.schwyzer-wanderwege.ch/>

Rigi Scheidegg

Destinationpoint:

Rigi Kaltbad

Directions:

Rigi Scheidegg (1656 m) - Hinter Dossen (1546 m) - Unterstetten (1451 m) - First (1453 m) - Rigi Kaltbad (1436 m)

Equipent:

Hiking shoes with good tread or trekking shoes, rain jacket, drink, food, possibly walking sticks.

Tip:

I can most warmly recommend a relaxing bath in the Rigi Kaltbad Mineral Bath & Spa at the end of the hike.

Getting There:

Rigi Scheidegg, the starting point of the hike, can be reached via Goldau with the cog railroad and the cable car Kräbel-Rigi Scheidegg.

[Click here for the timetable](#)

On the A4 take the Goldau exit - 2 km to the Kräbel parking lot, for which a fee is charged.

Parking:

At the stations of the Rigi Bahnen in Goldau and in the Kräbel there are metered parking spaces available.

To get back to the car park after the hike, we recommend following the signs to Wölfertschen-First in Rigi First and take the cogwheel train from there.

Further information on how to get there and parking

We recommend public transport instead of car: lean back, enjoy and do something good for the environment.

Public Transit:

You can reach Rigi Kulm station by cogwheel train from Vitznau or Goldau.

The hiking ticket for this hike includes the following train journeys:

More information: www.luzern.com | shop.luzern.com



Scan QR-Code to save this page offline, share with friends and more.

https://s.et4.de/VH_0d

- from Vitznau / Weggis to Rigi Kaltbad or from Goldau to Rigi Scheidegg by cogwheel train or cable car
- from Rigi Scheidegg to Goldau or from Rigi Kaltbad to Vitznau / Weggis by cogwheel train or cable car

The timetables of the Rigi Railways can be found [here](#).

Additional Information:

The current operating status of the railroads and hiking trails can be found [here](#).

To ensure that future generations can also enjoy the Queen of the Mountains, we kindly ask you to dispose of your waste at the stations of the Rigi Railways. Thank you.

