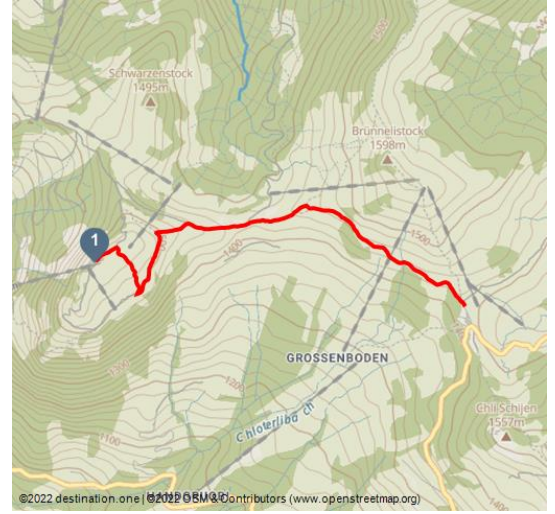











## Rotenflue - Bus Combi




Erlebnisregion Mythen, Erlebnisregion Mythen



### Tour Dates:

 easy Difficulty	 3,1 km Distance	 0 h 55 min Duration	 43 m Altitude
 200 m Altitude descending	 1571 m Highest Point	 1413 m Lowest Point	



### Recommended Seasons:

JAN	FEB	MRZ	APR	MAI	JUN
JUL	AUG	SEP	OKT	NOV	DEZ

### Rotenflue to Ibergeregg

Enjoy the mountain ride with the Rotenfluebahn to the Rotenflue, where the hike to Ibergeregg begins. On the way you will find lovely mountain restaurants with playgrounds and beautiful views of the Stoos Alps and Hoch-Ybrig. The post bus takes you back to the valley station of the Rotenflue cable car.

The Rotenflue - Bus Combi is available from June to October at the Rotenfluebahn or on the bus. You can find more information at: [mythenregion.ch](http://mythenregion.ch)

### Startpoint:

### Ratings:

- ★★★★☆ Panorama
- ★☆☆☆☆ Kondition

### Address:

6432 Rickenbach bei Schwyz

### Author:

Erlebnisregion Mythen

### Organisation:

Schwyz Wanderwege  
<http://www.schwyz-wanderwege.ch/>

Rotenflue valley station

**Destinationpoint:**

Rotenflue valley station

**Directions:**

Rotenflue 1571 m - Ibergeregg 1406 m

**Equipent:**

Hiking shoes with good tread or trekking shoes, rain jacket, drink.

**Getting There:**

Take the A4 motorway to the Seewen/Schwyz exit. From there you can get to Rickenbach via Schwyz to the valley station of the Rotenfluebahn or to Ibergeregg.

From Zurich, you can reach the Mythen region via the A3 motorway to the Einsiedeln exit. From Einsiedeln, continue to Brunni-Alpthal.

**Parking:**

The car parks in Brunni-Alpthal, Ibergeregg, Handgruobi and at the Rotenfluebahn valley station are all chargeable.

**Public Transit:**

Located in the middle of central Switzerland, directly on the north-south axis, the Mythen region can be reached quickly from all directions, both by car and by train. From Zurich in approx. 45 minutes and from Lucerne or Zug in only 30 minutes.

Bus station: Rickenbach SZ, Rotenfluebahn



Scan QR-Code to save this page offline, share with friends and more.

<https://s.et4.de/vgXqf>

