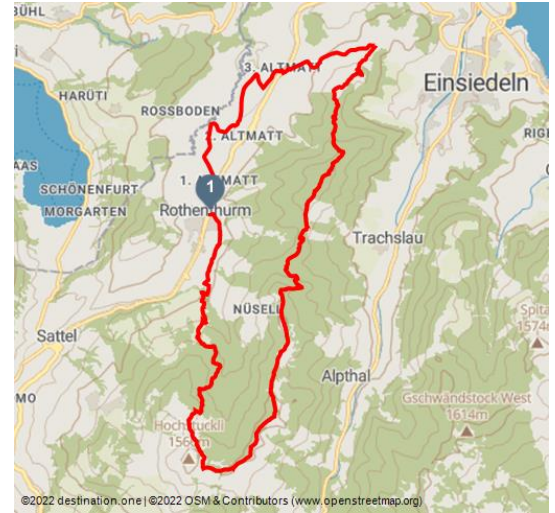









Rothenthurmer Thorthour




Erlebnisregion Mythen, Erlebnisregion Mythen



Tour Dates:

 medium Difficulty	 26,9 km Distance	 9 h Duration	 1012 m Altitude
 1035 m Altitude descending	 1565 m Highest Point	 904 m Lowest Point	



Recommended Seasons:

JAN	FEB	MRZ	APR	MAI	JUN
JUL	AUG	SEP	OKT	NOV	DEZ

Attention, only for the very strong! The Rothenthurmer Thorthour is a hiking marathon over the peaks around Rothenthurm. You will be rewarded by the beautiful nature and views.

The circular hike, which can be walked on both sides, starts at Rothenthurm railway station and leads approximately in the middle to Rothenthurm's local mountain Nüsellstock. The two ends are marked by the Katzenstrick on the footpath to Einsiedeln and, on the other side, the Hochstuckli on Sattler municipal territory. The mostly lonely hiking trail winds its way through forests and unspoilt nature, occasionally also through the Rothenthurm high moor. Walkable in stages

The entire Thorthour covers 28 kilometres and around 1400 metres in altitude. It takes eight to nine hours without breaks - and is thus a real challenge for both hiking fans and experienced trail runners. An exit or descent to Rothenthurm, Sattel, Alpthal, Trachslau or Einsiedeln is possible at almost any

Ratings:

- ★★★★☆ Panorama
- ★★★★☆ Kondition

Address:

6418 Rothenthurm

Author:

Erlebnisregion Mythen

Organisation:

Schwyzer Wanderwege
<http://www.schwyzer-wanderwege.ch/>

time. If you prefer a more leisurely pace, you can easily divide the hike into stages.

Enough drinks and picnic

Only the right catering makes the Thorthour an unforgettable experience. Enjoy our specially prepared Kronenmetzg power pack as a picnic on the way. #rothenthurmhatkraft



Scan QR-Code to save this page offline, share with friends and more.

<https://s.et4.de/q9Qmf>

Startpoint:

Rothenthurm train station

Destinationpoint:

Rothenthurm train station

Directions:

Rothenthurm - Bubrugg - Altmatt - Katzenstrick - Samstageren - Nüsellstock - Näbekenfirst - Hochstuckli - Biberegg - Rothenthurm

Safety Guidelines:

Watch out between Altmatt - Rothenthurm due to shooting exercises of the Swiss army. Further information and data can be found here.

Equipent:

Shoes with a good profile or trekking shoes, rain jacket, drink, food, possibly poles.

Tip:

Did you know that there is also a "Krafthweg Rothenthurm"? Discover this sporty circular hike.

Getting There:

From Pfäffikon SZ or Schwyz via the H8 to Rothenthurm

Parking:

Paid parking near the church.

Public Transit:

accessible by train and bus
Rothenthurm is very easy to reach by public transport.

The SBB/Südostbahn (SOB) runs every half hour from Zurich to Rothenthurm.

The "Voralpen-Express" (Romanshorn - Lucerne line) travels to Rothenthurm from Eastern Switzerland and the Lucerne area every hour.

Additional Information:

Rothenthurm Tourismus

