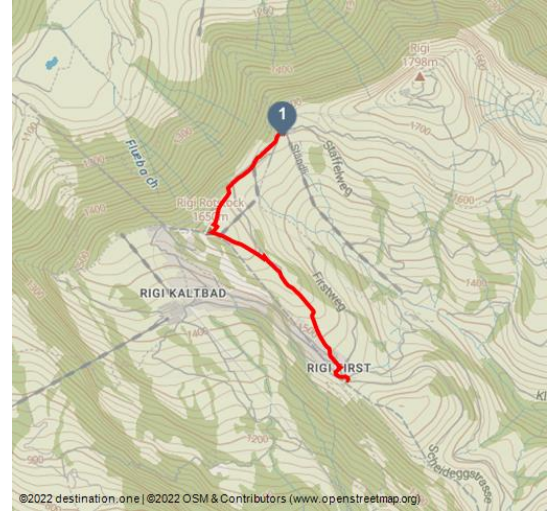











Rotstockweg



Elmar Bossard, RIGI BAHNEN AG



Tour Dates:

 medium Difficulty	 2,2 km Distance	 0 h 50 min Duration	 37 m Altitude
 179 m Altitude descending	 1633 m Highest Point	 1454 m Lowest Point	

Recommended Seasons:

JAN	FEB	MRZ	APR	MAI	JUN
JUL	AUG	SEP	OKT	NOV	DEZ

Rigi Staffel# Rotstock - Rigi First

This#new trail leads from Rigi Staffel via Rotstock to Rigi First with great panoramic views.

From the Rigi Staffel station, the winter hiking trail leads uphill until you reach the summit of the Rotstock. From this magnificent vista point you can enjoy breathtaking views of the Alps and the Kreuztrichter of Lake Lucerne. The trail continues steadily downhill to Rigi First, from where numerous hikes continue. The Rigi Bahn station First-Wölfertschen can also be reached in a few minutes, from where you can comfortably return to Arth-Goldau. A few minutes walk from Rigi First is Rigi Kaltbad. From Rigi Kaltbad you can reach Vitznau by the Rigi Railway or Weggis by cable car.

For your information



Ratings:

★★★★★ Panorama

★★☆☆☆ Kondition

Address:

6410 Macarthur

Author:

Gäste-Service Rigi / Schwyzer Wanderwege

You can find the current operating status of the railways and hiking trails here.

In order to let our next generation also be inspired from the Queen of the Mountains, may we ask you to dispose of your own waste at Rigi Stations. Thank you.

Startpoint:

Rigi Staffel

Destinationpoint:

Rigi First

Directions:

Rigi Staffel (1604 m) - Rotstock (1658 m) - Rigi First (1443 m)

Safety Guidelines:

Please always follow the marked winter hiking routes.

Equipent:

High profiled winter equipment: hiking boots, rain coat, drinks, food and walking stocks when possible.

Tip:

Take a refreshment in the cosy restaurant BärGnuss at the beginning of your hike and enjoy the fantastic wide view up to the Black Forest.

Getting There:

A4 highway - exit Küssnacht am Rigi - direction Weggis - Vitznau

A4 highway - exit Goldau - direction A4 Parkplatz (Parkplatz A4) of Rigi Mountain Railways

Parking:

Parking spaces are available at Rigi valley stations in Vitznau and Goldau A4. Fees apply.

Further information about arrival and parking

However, we recommend you to arrive by public transportations instead of cars: just lean back, enjoy and do something good for the environment.

More information: www.luzern.com | shop.luzern.com

Organisation:

Gäste-Service Rigi
<http://www.rigi.ch/>



Scan QR-Code to save this page offline,
share with friends and more.

<https://s.et4.de/4F4gf>

Public Transit:

You can reach Rigi Staffel, the starting point of the hike, by cogwheel train from Vitznau or aerial cable car from Weggis.

[Click here to timetable](#)

