










## Round tour Musenalp



Beat Brechbühl, Nidwalden Tourismus



### Tour Dates:

 easy Difficulty	 7,4 km Distance	 1 h 15 min Duration	 5 m Altitude
 600 m Altitude descending	 1755 m Highest Point	 1156 m Lowest Point	

### Recommended Seasons:

JAN	FEB	MRZ	APR	MAI	<b>JUN</b>
<b>JUL</b>	<b>AUG</b>	<b>SEP</b>	<b>OKT</b>	NOV	DEZ


### Niederrickenbach - Musenalp - Ahorn - Niederrickenbach

A round trip on the plateau of Musenalp and descent to the monastery village of Maria Rickenbach (Niederrickenbach).

### Startpoint:

Niederrickenbach

### Destinationpoint:



### Ratings:

★★★☆☆ Panorama

★☆☆☆☆ Kondition

### Address:

6383 Dallenwil

### Author:

Nidwalden Tourismus

Niederrickenbach

### Directions:

The monastery village of Maria Rickenbach (Niederrickenbach) can only be reached by cable car from Dallenwil. From there you can continue with an airy ride with the cable car to the Musenalp. On the sunny terrace of the Musenalp Alpbeizli you can enjoy drinks and simple dishes such as the famous "Bratkäseschnitte". We then hike over alpine pastures to Unter Musenalp, from where you could get to Bärenfallen and Klewenalp. But we go to the right and descend on the mountain path between the rocks to "Marchboden" and "Alp Ahorn". On the small road we return to the monastery village. At the Pilgerhaus we take a seat in the cozy restaurant and drink a monastery tea.

The time and height details consider the use of the cable cars (absolute walking time)

### Equipent:

Es ist empfohlen eine passende Ausrüstung inkl. Regen- und Wärmeschutz zu tragen.

### Getting There:

A2 from Lucerne direction Gotthard until exit Stans-Süd. 3.5 kilometers in the direction of Engelberg, after Dallenwil turn left at the signpost to the valley station of the cable car Dallenwil-Niederrickenbach.

### Parking:

Sufficient parking available.

### Public Transit:

By train (Zentralbahn) from Lucerne to the direction Engelberg to stop Niederrickenbach Station (stop on request).

### Additional Information:

More information:

#### **Nidwalden Tourismus**

Bahnhofplatz 2

6370 Stans

+41 (0)41 610 88 33

info@nidwalden.com

www.nidwalden.com

More hiking trails: [nidwalden.com/hiking](http://nidwalden.com/hiking)

### Organisation:

Nidwalden Tourismus

<http://www.nidwalden.com/>



Scan QR-Code to save this page offline,  
share with friends and more.

[https://s.et4.de/BXP\\_d](https://s.et4.de/BXP_d)

