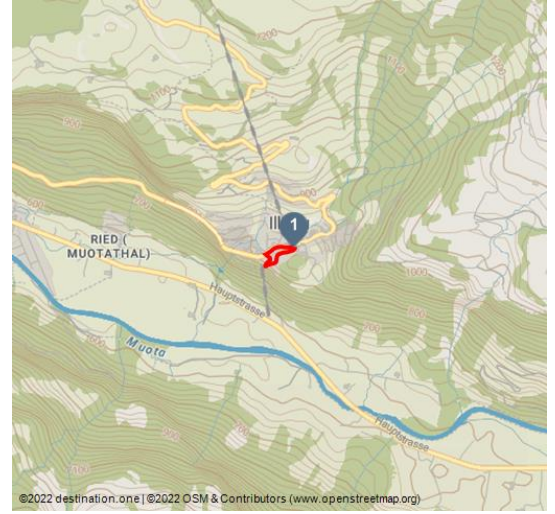










round walk Hasenmattli



Stoos-Muotatal Tourismus, Stoos-Muotatal Tourismus GmbH



Tour Dates:

			
0,5 km Distance	0 h 9 min Duration	14 m Altitude	14 m Altitude descending
			
822 m Highest Point	808 m Lowest Point		



Recommended Seasons:

JAN	FEB	MRZ	APR	MAI	JUN
JUL	AUG	SEP	OKT	NOV	DEZ

A walk around the Hasenmattli, past the Träumli viewpoint.

Getting There:

By car on the A4 to the Schwyz exit, then in the direction of Muotathal to the valley station of the cable car Ried-Illgau or by car in the direction of Muotathal until after the valley station of the funicular, follow the signs to Illgau.

Parking:

Parking is available at the valley station of the Ried-Illgau cable car. Parking is also available at the church in Illgau.

Address:

6434 Illgau

Author:

Stoos-Muotatal Tourismus

Organisation:

Stoos-Muotatal Tourismus GmbH
<https://stoos-muotatal.ch/>



Scan QR-Code to save this page offline, share with friends and more.

<https://s.et4.de/vCScf>

Public Transit:

Accessible by train and bus

From Schwyz railway station, take bus line 501 to the Ried (Muotathal) stop, Illgau cable car. Then take the Illgau-Ried cable car to the village of Illgau.

