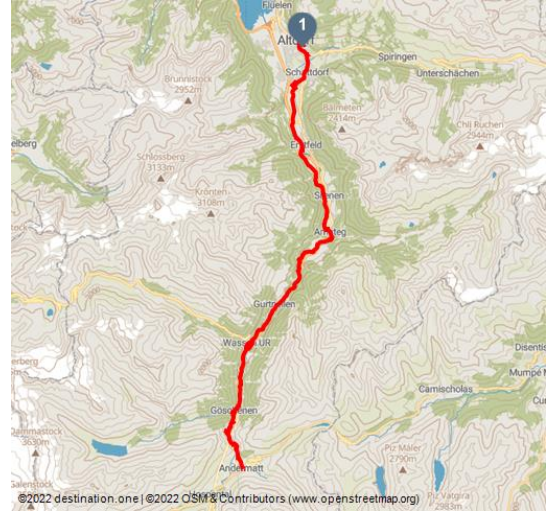











Route 1291, stage 2: Altdorf – Andermatt



Nico Schärer | Luzern Tourismus



Tour Dates:

 hard Difficulty	 37 km Distance	 3 h 30 min Duration	 1026 m Altitude
 51 m Altitude descending	 1443 m Highest Point	 450 m Lowest Point	

Recommended Seasons:

JAN	FEB	MRZ	APR	MAI	JUN
JUL	AUG	SEP	OKT	NOV	DEZ

The second stage of Route 1291 finds the route climbing for the first time: from Altdorf, it leads via Erstfeld, Wassen and Göschenen to Andermatt.

After the boat trip from Brunnen to Flüelen, you can start the second stage of Route 1291 rested and raring to go. You pedal from Altdorf through villages in the Uri valley. The River Reuss is your constant companion as you pass Erstfeld, Silenen, Gurtellen, Wassen and finally Göschenen. From here, it climbs more steeply to Andermatt, the end point of the second stage of Route 1291 at around 1,437 metres above sea level.

Route: ca. 37 km | Ascent 1026 hm | Descent 51 hm

Startpoint:



Ratings:

★★★★★ Panorama

★★★★☆ Kondition

Address:

6460 Altdorf

Author:

Luzern Tourismus AG

Organisation:

Region Luzern-Vierwaldstättersee
<https://www.luzern.com/>



Scan QR-Code to save this page offline, share with friends and more.

<https://s.et4.de/ccZcf>

Altdorf

Destinationpoint:

Andermatt

Directions:

From Altdorf, the route continues to Erstfeld and Silenen, on to Gurtellen, Wassen and then Göschenen. From here, it's a steep climb to Andermatt. On this route, pay attention to the signposting on site. On some sections of the route, fast e-bikes (45s with yellow number) are sometimes prohibited. Here you will find the traffic signals and their meaning.

When passing through farms, we thank you on behalf of the farmers for passing through at an adapted, reduced speed.

Safety Guidelines:

Don't overdo things on the ascent to Andermatt and take a break if necessary. You also need to pay attention to your safety amongst the traffic. On this route, pay attention to the signposting on site. On some sections of the route, fast e-bikes (45s with yellow number) are sometimes prohibited. Here you will find the traffic signals and their meaning.

When passing through farms, we thank you on behalf of the farmers for passing through at an adapted, reduced speed.

Equipent:

- E-bike (incl. spare battery, if possible) and charger for on the road.
- Suitable equipment for your own safety

If you don't have your own e-bike, we recommend Rent a Bike. Rent the right e-bike for you online and pick it up conveniently at Lucerne station.

Tip:

On the ascent to Andermatt, you pass the legendary Devil's Bridge, which is well worth pausing for.

Literature:

- Cycling Map Switzerland Mobility

Additional Information:

Historical highlights of the 2nd stage

- Aldorf: Telldenkmal

More information: www.luzern.com | shop.luzern.com

- Andermatt: Devil's bridge

Culinary highlights of the 2nd stage

- Uri: Gotthard Raststätte
- Andermatt: Sust Lodge Andermatt

Accommodation options of the 2nd stage:

- Altdorf: Hotel Höfli
- Andermatt: Hotel Schlüssel

