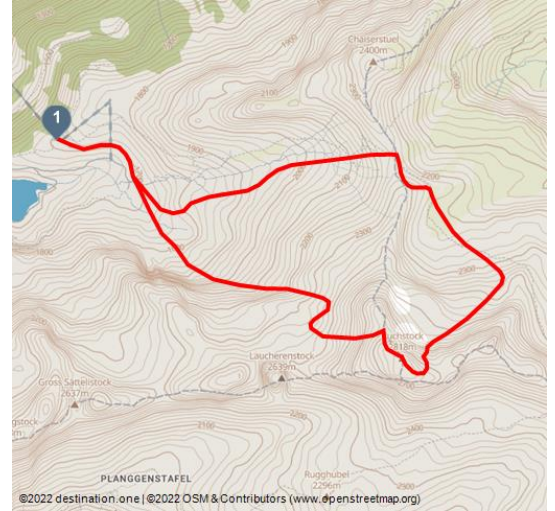










Ruchstock



Engelberg - Titlis Tourismus, Engelberg-Titlis Tourismus



Tour Dates:

 9,6 km Distance	 3 h 3 min Duration	 1269 m Altitude	 1289 m Altitude descending
 2810 m Highest Point	 1691 m Lowest Point		

Demanding ski tour with breathtaking views.

The Ruchstock is the most important ski mountain of the area. Its massive, rocky summit structure is broken through by steep snow hollows, which convey the ascent to the panoramic summit plateau. Particularly impressive is the crossing of the mountain and the wonderful view.

Safety Guidelines:

Safety tips for off-piste skiing

- Please note that you are travelling at your own risk.
- A ski tour must be carefully planned.
- Appropriate equipment (avalanche transceiver, probe, shovel, airbag) and clothing are essential safety factors.
- The local ski and mountain guides will take you safely to your destination and back home.
- Emergency call REGA telephone number 1414

Equipent:

More information: www.luzern.com | shop.luzern.com



Address:

6386 Wolfenschiessen

Author:

Engelberg - Titlis Tourismus

Organisation:

Engelberg-Titlis Tourismus
<http://www.engelberg.ch/>

The equipment can be rented in the sports shops of Engelberg.



Scan QR-Code to save this page offline,
share with friends and more.

<https://s.et4.de/nWzlf>

Getting There:

The Wolfenschiessen - Bannalp area can be reached in approx. 15-20 min. by car from Engelberg or from Stans.

Parking:

Parking is possible at the Bannalp valley station.

Public Transit:

The Wolfenschiessen - Bannalp area can be reached in approx. 15-20 minutes by public transport from Engelberg or Stans.

Additional Information:

Safety Tips

Avalanche courses

Freeride Info

Mountain guide office

