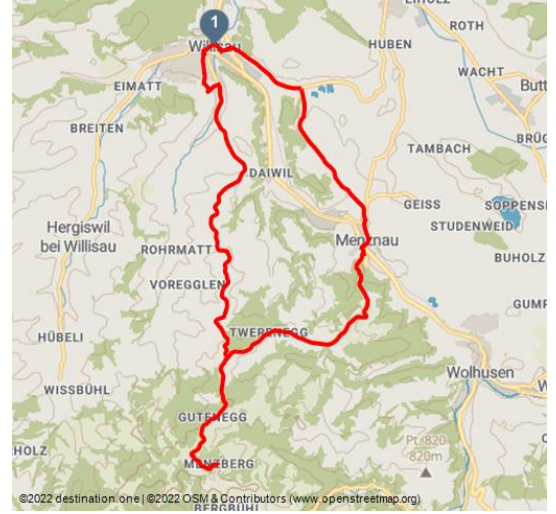











Scenic tour of Menzberg



Priska Ziswiler, Willisau Tourismus



Tour Dates:

 medium Difficulty	 27 km Distance	 2 h 30 min Duration	 601 m Altitude
 601 m Altitude descending	 1023 m Highest Point	 551 m Lowest Point	

Recommended Seasons:

JAN	FEB	MRZ	APR	MAI	JUN
JUL	AUG	SEP	OKT	NOV	DEZ

This round tour takes place in the vicinity of Menzberg, the highest village in the Napf mountains. If you like mountains, you will love this tour. The glorious views from the village amply reward the effort of reaching it.

From Willisau station, you pedal westwards to the Hotel Mohren and follow the sign for Menzberg. The road now climbs slightly along the Buchwigger up to the junction to Rohrmatt. Here begins the ascent to Menzberg. Passing through the hamlet of Schülen, and following a hefty gradient in the Chabisstutz, you come to the main Menzau - Menzberg road. You continue upwards until you reach Menzberg village. You may well want to have a rest here and admire the views. There follows a fast descent to Menzau, where you cross the cantonal road and take a left after the railway level crossing; heading for Geiss, you come to the junction for Rötelberg. You now follow the main road; after a short downhill, the Ostergau pond landscape comes into



Ratings:

- ★★★★☆ Panorama
- ★★☆☆☆ Kondition

Address:

6130 Willisau

Author:

Willisau Tourismus

Organisation:

Region Luzern-Vierwaldstättersee
<https://www.luzern.com/>



Scan QR-Code to save this page offline, share with friends and more.

<https://s.et4.de/JGJKf>

view on your right – time for a photo, maybe? The remaining leg of the ride should take no more than ten minutes.

Startpoint:

Willisau station

Destinationpoint:

Willisau station

Directions:

Willisau - Menzberg - Menznau - Willisau

Tip:

Author's tip

- **Menzberg:** Offering unique views of the sweeping Swiss Central Plateau and striking alpine peaks, Menzberg lies at the end of a typical offshoot of the Napf. The village is very popular with day-trippers.
- **Ostergau:** the Ostergaus pond landscape is a natural protected area of national importance.
- **Willisau:** with its historical sights, the little medieval town of Willisau merits more than a cursory visit. With its seven-sided fountains, two town gates and welcoming restaurants, the old part of town exudes a particular atmosphere.

Getting There:

Auf der A 2 Ausfahrt Willisau.

Parking:

Gebührenpflichtige Parkplätze sind genügend vorhanden.

Public Transit:

BLS railway to Willisau

Additional Information:

Menzberg

Ostergau

Willisau

