









## Schwand



Engelberg - Titlis Tourismus, Engelberg-Titlis Tourismus



### Tour Dates:

			
7,9 km Distance	2 h 40 min Duration	430 m Altitude	430 m Altitude descending
			
1362 m Highest Point	1000 m Lowest Point		

### Entertaining hike over to the Schwand and back to Engelberg.

This pleasant hike leads out of the valley along a narrow path, winding along the edge of the woods until you reach the little chapel – visible from a good way off – next to the Schwand guesthouse. This is a wonderful place to stop for a rest. You have several options to choose from for the return journey. Probably the nicest variant which does include a few extra metres of ascent – leads you across the Bergli and to the Flühmatt restaurant, where you can enjoy possibly the best Älp-lermagronen in Engelberg on the sunny terrace.

### Startpoint:

Engelberg train station

### Destinationpoint:

Engelberg train station

### Tip:



### Address:

6390 Engelberg

### Author:

Engelberg - Titlis Tourismus

### Organisation:

Engelberg-Titlis Tourismus  
<http://www.engelberg.ch/>

A refreshment break at the Schwand inn or Flühmatt Restaurant.



Scan QR-Code to save this page offline,  
share with friends and more.

<https://s.et4.de/0PdZf>

