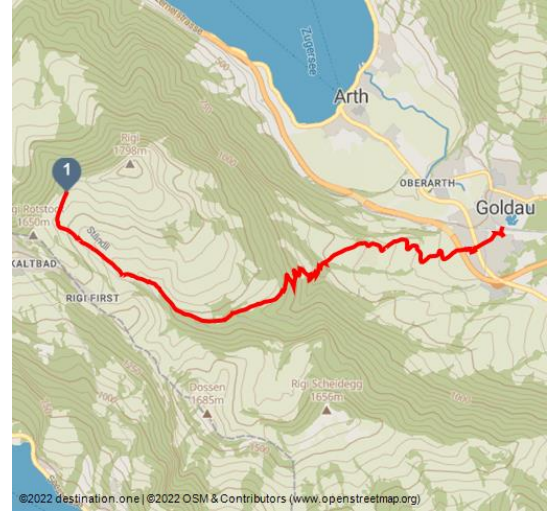











Schwyzer Hoehenweg 2nd stage Rigi - Goldau




Chris Krebs, RIGI BAHNEN AG



Tour Dates:

 medium Difficulty	 9,1 km Distance	 3 h 10 min Duration	 1 m Altitude
 1089 m Altitude descending	 1597 m Highest Point	 509 m Lowest Point	



Recommended Seasons:

JAN	FEB	MRZ	APR	MAI	JUN
JUL	AUG	SEP	OKT	NOV	DEZ

Rigi Staffel#Rigi Klosterli# Malchuskapelle# Rigi Daechli# Goldau#
From the Schwyzer Hoehenweg you will hike along the majestic north side of the Rigi. The Goldau valley floor is your hiking destination.

You will start downwards from Rigi Staffel, along the lush lean meadows on the southern slope and can marvel at the famous variety of flowers of the Rigi. For example the troll flower, the male orchid, gentian, kidney vetch, marsh root and much more.

So that the alpine dairymen on the Rigi could attend the weekly church service, in 1688 the Church Bailiff from Arth and his wife donated the chapel "Maria zum Schnee". Today the chapel is considered as one of the most charming mountain chapels. After Rigi Klosterli you will take the "old Rigi path" to Rigi Daechli. Via the Harmettlenberg you will reach the railway station Arth-Goldau, one of the most important railway junctions in Switzerland. The

Ratings:

- ★★★★☆ Panorama
- ★★★★☆ Kondition

Address:

6410 Macarthur

Author:

Gäste-Service Rigi / Schwyzer Wanderwege

Organisation:

Schwyzer Wanderwege
<http://www.schwyzer-wanderwege.ch/>

high platform of the Rigi mountain railways is a lavishly renovated equestrian railway station and with its more than 100 years a building steeped in history.

For your information

You can find the current operating status of the railways and hiking trails here.

In order to let our next generation also be inspired from the Queen of the Mountains, may we ask you to dispose of your own waste at Rigi Stations. Thank you.



Scan QR-Code to save this page offline, share with friends and more.

<https://s.et4.de/pxxyf>

Startpoint:

Rigi Staffel

Destinationpoint:

Goldau

Directions:

Rigi Staffel (1607 m) - Rigi Klosterli (1302 m) - Malchuskapelle (1165 m) - Rigi Daechli (947 m) - Blaetzen - Harmettlenberg (662 m) - Goldau (509 m)

Equipent:

High profiled hiking boots or trakking boots, rain coat, drinks, food and walking sticks, when possible.

Tip:

Since this hike does not take up too much time, I recommend that you visit the Tierpark Goldau (The Nature Reserve and Wildlife Park Goldau)

Getting There:

A4 highway - exit Goldau

Parking:

Parking spaces are available at Rigi valley stations. Fees apply.

Further information about how to get there and parking

However, we recommend you to arrive by public transportations instead of cars: just lean back, enjoy and do something good for the environment.

Public Transit:

More information: www.luzern.com | shop.luzern.com

You can reach Rigi Kaltbad, the starting point of the hike, via Vitznau by cog railway or cable car from Weggis.

[Click here to timeplan](#)

