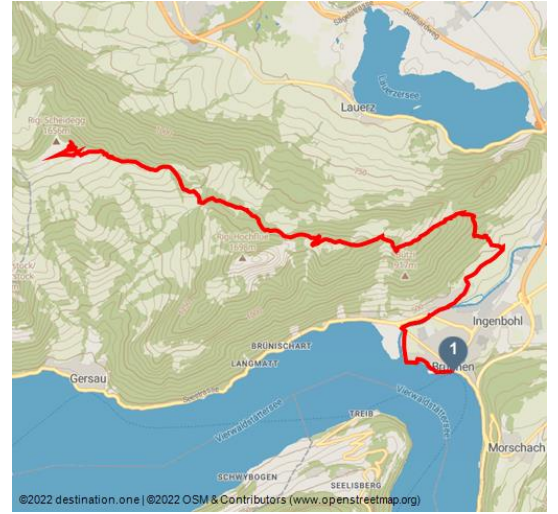










Sections: Brunnen - Rigi-Scheidegg | Schwyzer Valley & Summit Tour




Marcel Truttmann, Schwyzer Wanderwege



Tour Dates:

 medium Difficulty	 14 km Distance	 5 h 45 min Duration	 1428 m Altitude
 221 m Altitude descending	 1656 m Highest Point	 434 m Lowest Point	



Recommended Seasons:

JAN	FEB	MRZ	APR	MAI	JUN
JUL	AUG	SEP	OKT	NOV	DEZ

Brunnen - Urmiberg - Gottertli - Gaetterlipass - Rigi Burggeist - Rigi Scheidegg

After enjoyed the lake promenade at the beginning of this hike, you will soon head uphill towards Urmiberg, where you can admire the fountains and Lake Uri from above. Then it goes steadily towards the Rigi-Scheidegg. Don't miss the vista point 'Gottertli' when possible.

At the beginning of the approximately 2 ½-hour hike, you stroll leisurely along the lake promenade of Brunnen, before going uphill. Don't underestimate this steep climb towards Urmiberg. Once at the top, the fabulous view of the Schwyzer basin and Lake Uri will open up for you.

The small detour to Gottertli you should definitely make into your plan. From the Gottertli, the small and the big myths as well as the lakes of Zug and

Ratings:

- ★★★★★ Panorama
- ★★★★☆ Kondition

Address:

6440 Ingenbohl

Author:

Gäste-Service Rigi / Schwyzer Wanderwege

Organisation:

Schwyzer Wanderwege
<http://www.schwyzer-wanderwege.ch/>

Lauerz are spectacular to see. Once you have reached the Gaetterlipass, continue uphill towards Rigi Burggeist. About 30 minutes later you will reach the destination. A fantastic 360 ° panoramic view of the Rigi Scheidegg Arche as well as refreshing food and drink in the mountain inns make up for the hiking exertions. The Kraebel cable car takes you via Rigi Bahnen to Goldau, where there are SBB connections to all directions.



Scan QR-Code to save this page offline, share with friends and more.

<https://s.et4.de/dR-0d>

For your information

You can find the current operating status of the railways and hiking trails here.

In order to let our next generation also be inspired from the Queen of the Mountains, may we ask you to dispose of your own waste at Rigi Stations. Thank you.

Startpoint:

Brunnen

Destinationpoint:

Rigi-Scheidegg

Directions:

Brunnen (436 m) - Urmiberg (1196 m) - Gottertli (1395 m) - Gätterlipass (1195 m) - Rigi Burggeist (1551 m) - Rigi Scheidegg (1656 m)

Equipent:

Good profiled hiking boots or trekking shoes, rain jacket, drink, food and walking sticks, when possible.

Tip:

On the vista point Gottertli I really enjoy the fantastic view to Lake Uri and the Alps.

Getting There:

A4 highway - exit Brunnen - direction village centre of Brunnen

Parking:

Car parks are available in the following places: next to Municipal building, in the village center or next to the sports field on the Gersauerstrasse (Fees apply).

Public Transit:

Getting to Brunnen is easy by train, bus or boat: click here for the SBB timetable.

Tip: Shortcut by cable car Urmiberg

Brunnen - Urmiberg / Time saving approx. 2h30
More information: www.luzern.com | shop.luzern.com

