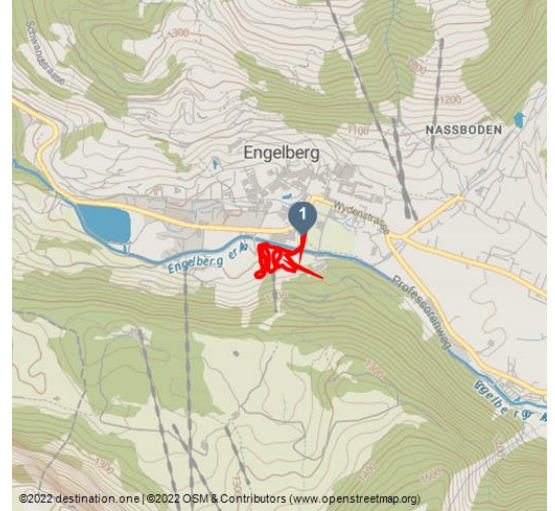











Ski jump track / night track



Engelberg - Titlis Tourismus, Engelberg-Titlis Tourismus



Tour Dates:

 medium Difficulty	 1,9 km Distance	 0 h 20 min Duration	 29 m Altitude
 28 m Altitude descending	 1029 m Highest Point	 1001 m Lowest Point	

Recommended Seasons:

JAN	FEB	MRZ	APR	MAI	JUN
JUL	AUG	SEP	OKT	NOV	DEZ

Coupled and varied training course on the ski jump area.

The starting point of the ski jump track is at the Nordic Center. The almost 2 km long track on the ski jump area near the Sportingpark offers a varied training track with its hilly terrain. Since 2018, there is an additional, demanding but varied section of the trail, the loop over the Bänzenrüti, which can also be bypassed. The trail is prepared for classic and skating. Changing and showering facilities are available in the Nordic Center next to the track.

For all night owls, the cross-country trail is illuminated every Tuesday and Thursday from 18.00-21.00 hours, weather permitting.

Startpoint:

More information: www.luzern.com | shop.luzern.com



Ratings:

- ★★☆☆☆ Panorama
- ★★★★☆☆ Kondition

Address:

6390 Engelberg

Author:

Engelberg - Titlis Tourismus

Nordic Center Engelberg

Destinationpoint:

Nordic Center Engelberg

Equipent:

The cross-country skiing equipment can be rented in the sports shops in Engelberg.

Tip:

The restaurant in the Nordic Center offers a pleasant opportunity to defrost clammy feet.

Getting There:

Take the Motorway A2 (Basel-Luzern-Gotthard) to Stans-south. From there follow the main road for 20 km to Engelberg. Engelberg is about 30 minutes from Lucerne. From Zurich you need about 1 h 15 min, and from Bern or Basel approximatly 1 h 45 min.

Parking:

Parking spaces are available in Engelberg for a fee.

Public Transit:

National and international connections (from Zurich airport connections every half hour with approx. 1h travel time) to Lucerne. Afterwards with the Zentralbahn in 43 minutes through varied landscape and gorges up to Engelberg.

Additional Information:

- Cross Country Map
- Cross country pass
- Ski Report
- Cross country schools

Organisation:

Engelberg-Titlis Tourismus
<http://www.engelberg.ch/>



Scan QR-Code to save this page offline,
share with friends and more.

<https://s.et4.de/xRynf>

