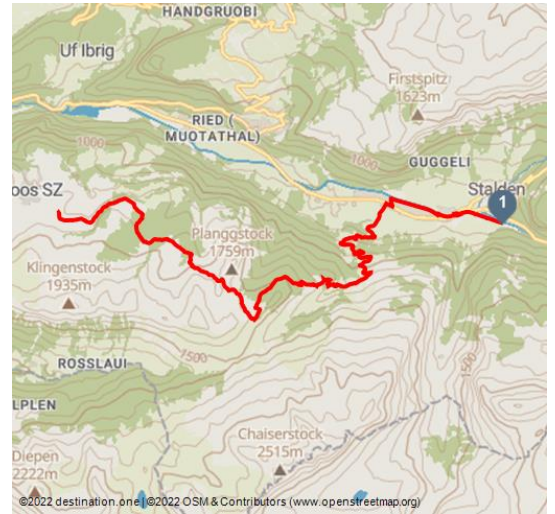







Stage: Muotathal - Wannentritt - Stoos | Schwyz valley & summit tour




Schwyz Tourismus



Tour Dates:

 hard Difficulty	 15,5 km Distance	 5 h 26 min Duration	 1042 m Altitude
 341 m Altitude descending	 1621 m Highest Point	 608 m Lowest Point	



Recommended Seasons:

JAN	FEB	MRZ	APR	MAI	JUN
JUL	AUG	SEP	OKT	NOV	DEZ

This section leads you along safe paths through the unspoilt natural scenery of the Muota Valley to the small Wannentritt vantage point with a magnificent view of the Chaiserstock mountain range. Passing numerous alpine farms and pastures, you reach the small mountain village of Stoos.

From the Husky Lodge 650 metres above sea level, hike a short distance back along the Muota to the Hintere Brücke bus stop. From there, the hiking trail leads a short distance along the impressive Hüribach stream towards Frutt. Via Höch Weidli through the shady forest northwards around the Schwarzstock, you reach the Wannentritt at 1596 metres above sea level with an impressive view towards the Chaiserstock chain. The trail continues via Laubgarten, then along the gravel track to Tröligen, where you have the opportunity to stop for refreshments at the alpine inn. From there you hike

Ratings:

- ★★★★☆ Panorama
- ★★★★☆ Kondition

Address:

6436 Muotathal

Author:

Stoos-Muotatal Tourismus / Schwyzer Wanderwege

Organisation:

Schwyzer Wanderwege
<http://www.schwyzer-wanderwege.ch/>

leisurely through the beautiful Chruterenwald forest towards Stoos at 1300 metres above sea level.



Scan QR-Code to save this page offline, share with friends and more.

<https://s.et4.de/fgZcf>

Startpoint:

Muotathal

Destinationpoint:

Stoos

Directions:

Husky-Lodge - Hintere Brücke - Frutt - Höch Weidli - Wannentritt - Laubgarten - Tröligen - Stoos

Equipment:

Hiking boots with good tread or trekking shoes, rain jacket, drink, food, possibly poles.

Tip:

- Erlebnisswelt Muotathal
- steilste Standseilbahn der Welt

Getting There:

Husky-Lodge

From the motorway exit Schwyz - direction Muotathal and then follow the signs to Husky-Lodge. The Husky-Lodge is located approx. 1 km outside the village. Approx. 20 minutes from the Schwyz motorway exit to Muotathal.

Stoos

By car on the A4 motorway to the Schwyz exit, then in the direction of Muotathal to the valley station of the large Schwyz-Stoos funicular railway or by car turn off onto Morschacherstrasse (at Wolfsprung), then follow the signs to Morschach and continue to the valley station of the small Morschach-Stoos aerial cableway.

Parking:

There are plenty of parking spaces at the Husky Lodge and at the valley station of the Stoos cable cars.

Public Transit:

Shortcut by bus & train

On presentation of your personal Schwyzer Tal- und Gipfeltour Tourpass, you will receive a 20% discount on single journeys on the mountain railways (cannot be combined with other discounts)

More information: www.luzern.com | shop.luzern.com

Bus & Stoos railway

Bus Muotathal-Stoosbahn / Stoosbahn - Stoos / time saving approx. 5h

Additional Information:

Here to the Schwyz valley & summit tour.

