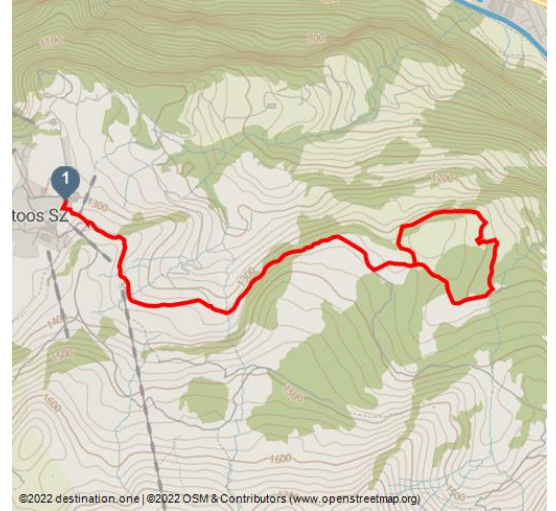











Stoos - Chruteren-Bawangli-Seilstock



Stoos-Muotatal Tourismus, Stoos-Muotatal Tourismus GmbH



Tour Dates:

 medium Difficulty	 8 km Distance	 2 h 15 min Duration	 213 m Altitude
 213 m Altitude descending	 1360 m Highest Point	 1274 m Lowest Point	



Recommended Seasons:

JAN	FEB	MRZ	APR	MAI	JUN
JUL	AUG	SEP	OKT	NOV	DEZ

The Chruteren-Bawangli-Seilstock winter hiking trail is an endurance tour around the Seilstock.

The tour starts at the top station of the funicular railroad, where it first goes up a small hill to below the ski house Ibach. From there you hike on to Brunnerboden, Chruteren, Bawangli. At the quietly situated Bawangli you can enjoy the romantic winter landscape. Continue around the Seilstock and then take the path back to Chruteren, Brunnerboden and the starting point. Back in the mountain village, cozy pubs invite you to linger.

Startpoint:

Mountain station funicular Schwyz-Stoos

Ratings:

- ★★★★★ Panorama
- ★★☆☆☆ Kondition

Address:

6433 Stoos

Author:

Stoos-Muotatal Tourismus / Region Luzern-Vierwaldstättersee

Organisation:

Stoos-Muotatal Tourismus GmbH
<https://stoos-muotatal.ch/>

Destinationpoint:

Mountain station funicular Schwyz-Stoos

Directions:

Top station funicular railroad - Brunnerboden - Chruteren - Bawangli - Seilstock - Bawangli - Chruteren - Brunnerboden - Top station funicular railroad

Safety Guidelines:

Please follow the signs on the way.

Equipent:

Good shoes, clothes suitable for the weather, drinks, food.

Tip:

Stop at a cozy mountain restaurant on the Stoos.

Getting There:

By car on the A4 to the Schwyz exit, then in the direction of Muotathal to the valley station of the funicular Schwyz-Stoos or by car on Morschacherstrasse (at Wolfsprung), then follow the signs to Morschach and continue to the valley station of the small cable car Morschach-Stoos.

Parking:

Parking is available at the valley station of the Schwyz-Stoos funicular and the cable car Morschach-Stoos.

Public Transit:

By train to Schwyz-Seewen station, then by bus to the valley station of the funicular Schwyz-Stoos (line 501 Schwyz - Muotathal) or by train to SBB Brunnen station, then by bus to the valley station of the small cable car Morschach-Stoos.

Literature:

An den Stationen der Stoosbahnen sind **kostenlose Prospekte** mit Informationen zu den Trails auf dem Stoos vorhanden.

Maps:

Pistenplan Stoos, Winterprospekt Region Stoos-Muotatal

Additional Information:

Taglich aktuelle Informationen ber die geffneten Trails wahrend der Wintersaison unter www.stoos.ch/betriebsinformationen.



Scan QR-Code to save this page offline, share with friends and more.

https://s.et4.de/k_Zcf

Pistenplan Stoos, Winterprospekt der Region Stoos-Muotatal

