










Stoos - Fronalpstock




Stoos-Muotatal Tourismus, Stoos-Muotatal Tourismus GmbH



Tour Dates:

 medium Difficulty	 4,3 km Distance	 2 h 15 min Duration	 655 m Altitude
 655 m Altitude descending	 1922 m Highest Point	 1302 m Lowest Point	



Recommended Seasons:

JAN	FEB	MRZ	APR	MAI	JUN
JUL	AUG	SEP	OKT	NOV	DEZ

From the steepest funicular railway to one of the most beautiful vantage points in Central Switzerland.

From the top station of the funicular with the steepest funicular in the world, you reach the car-free mountain village of Stoos. Continue along the signposts to the ascent to the Fronalpstock. Pass the Welesch piste restaurant to the Mettlen middle station and continue upwards. Head uphill via Charenstöckli to the viewpoint on the Fronalpstock.

Startpoint:

Stoos, Mountain station funicular

Ratings:

- ★★★★☆ Panorama
- ★★★★☆ Kondition

Address:

6433 Stoos

Author:

Stoos-Muotatal Tourismus / Schwyzer Wanderwege

Organisation:

Schwyzer Wanderwege
<http://www.schwyzer-wanderwege.ch/>

Destinationpoint:

Stoos, Mountain station funicular

Directions:

Stoos - Frontal - Obere Fronalphütte - Alp Laui - Alp Bödmeren - Oberfeld - Fronalpstock - Charenstöckli - Welesch - Stoos

Safety Guidelines:

Please walk along the marked and secured hiking routes.

Equipent:

Hiking boots with a good profile or trekking boots, rain jacket, drink, food, possibly sticks.

Tip:

Stop for a bite to eat in the Laui alpine restaurant with its fine cheese slices.

Frönelis Geissli playground & petting zoo on the Fronalpstock.

Getting There:

By car on the A4 to the Schwyz exit, then in the direction of Muotathal to the valley station of the large Schwyz-Stoos funicular or by car turn onto Morschacherstrasse (at Wolfsprung), then follow the signs to Morschach and continue to the valley station of the small Morschach-Stoos aerial cableway.

Parking:

Parking is available at the valley station of the Schwyz-Stoos funicular and the Morschach-Stoos aerial cableway.

Public Transit:

By train to Schwyz-Seewen station, then by bus to the valley station of the large Schwyz-Stoos funicular (line 501 Schwyz - Muotathal) or by train to SBB Brunnen station, then by bus to the valley station of the small Morschach-Stoos aerial cableway.

Literature:

Wanderkarte Region Stoos-Muotatal (Erhältlich an allen Stationen der Stoosbahnen)

Maps:

Im Regio Shop an der Talstation der Standseilbahn sind Schwyzer Wanderkarten vorhanden:

Zum Webshop



Scan QR-Code to save this page offline, share with friends and more.

<https://s.et4.de/2lynf>

Additional Information:

Stoosbahnen AG: 041 818 08 08

Chair lifts Fronalpstock in the high season daily and in the low season on beautiful weekends in operation.

