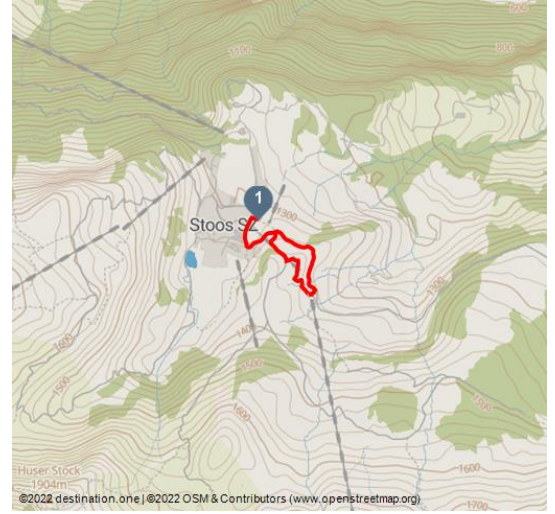











Stoos Hüttä-Runde



Stoos-Muotatal Tourismus, Stoos-Muotatal Tourismus GmbH



Tour Dates:

 easy Difficulty	 2 km Distance	 0 h 35 min Duration	 73 m Altitude
 74 m Altitude descending	 1373 m Highest Point	 1303 m Lowest Point	



Recommended Seasons:

JAN	FEB	MRZ	APR	MAI	JUN
JUL	AUG	SEP	OKT	NOV	DEZ

A relaxed circular hike through the idyllic landscape, past the Stoos Hüttä mountain restaurant and the Skihaus Ibach.

The Stoos-Hüttä loop leads from the top station of the funicular railway in the direction of the Stoos Hüttä mountain restaurant along a gravel road. It then goes downhill towards the Klingenstock valley station. From there, the trail continues to the Skihaus Ibach on a gravel road and back towards the mountain station of the Schwyz-Stoos funicular railway. You walk comfortably through the quiet and peaceful nature, in the middle of the idyllic landscape.

Startpoint:

Bergstation der Standseilbahn Schwyz-Stoos

Ratings:

☆☆☆☆☆ Kondition

Address:

6443 Morschach

Author:

Stoos-Muotatal Tourismus

Organisation:

Stoos-Muotatal Tourismus GmbH
<https://stoos-muotatal.ch/>



Scan QR-Code to save this page offline, share with friends and more.

<https://s.et4.de/ln3cf>

Destinationpoint:

Bergstation der Standseilbahn Schwyz-Stoos

Directions:

Bergstation Standseilbahn Schwyz-Stoos - Stoos Hüttä - Talstation
Klingenstock - Skihaus Ibach - Bergstation Standseilbahn Schwyz-Stoos

