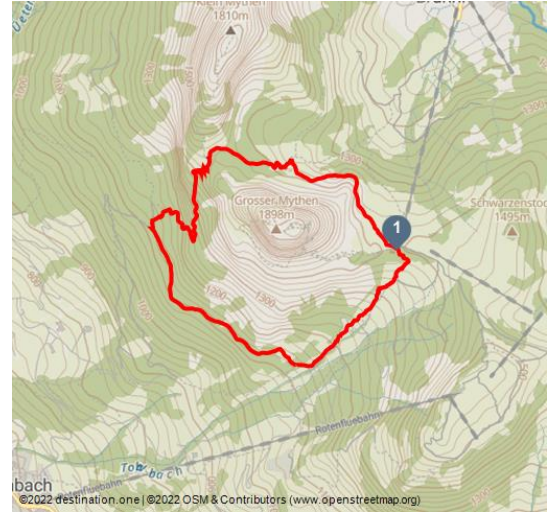







SZKB Outdoorplausch 2023: Intermediate myths round hike from Holzegg




Schwyz Tourismus, Erlebnisregion Mythen



Tour Dates:

 medium Difficulty	 5,5 km Distance	 2 h 10 min Duration	 407 m Altitude
 407 m Altitude descending	 1439 m Highest Point	 1083 m Lowest Point	



Recommended Seasons:

JAN	FEB	MRZ	APR	MAI	JUN
JUL	AUG	SEP	OKT	NOV	DEZ

Ratings:

- ★★★★☆ Panorama
- ★★★★☆ Kondition

Address:

8849 Alpthal

The panoramic circular hike from Holzegg via the beautiful "Zwüschet Mythen" back to the mountain station of the Holzegg cable car in the Mythen region promises exceptional views and wildlife observations.

Author:

Erlebnisregion Mythen

The Grossen Mythen offer more than just a summit hike: the circular hike around the Schwyz landmark promises fantastic views and wildlife observations. You start after the ascent with the Holzegg cable car from the "Holzegg" mountain station in the direction of "Zwüschet Mythen". The route from "Günterigs" towards "Hasli" offers an exceptional view of the mountains and lakes of Central Schwyz. The hike leads through the "Mythenbann", the oldest hunting ban area in Switzerland dating back to 1492, where, depending on the season, wild animals such as chamois, eagles and marmots can be seen.

Organisation:

Schwyz Wanderwege
<http://www.schwyz-wanderwege.ch/>

Mountain restaurants along the trail

More information: www.luzern.com | shop.luzern.com

On the way between Holzegg and "Zwüschet Mythen" there are three mountain restaurants along the hiking trail: the Skihaus Holzegg, the Berggasthaus Holzegg and the Alpwirtschaft Zwüschet Mythen. But you can also take a rest at the end at Gipfelstübli Rotenflue and eat something fine!



Scan QR-Code to save this page offline, share with friends and more.

<https://s.et4.de/LGRmf>

Startpoint:

Holzegg

Destinationpoint:

Holzegg

Directions:

Holzegg 1405 m ü. M. - Zwüschetmythen 1437 m ü. M. - Güntrigs 1122 m ü. M.
- Hasli 1115 m ü. M. - Holzegg 1405 m ü. M.

Equipent:

Shoes with good tread or trekking shoes, rain jacket, drink, food, possibly poles.

Tip:

"Take home a fine alpine cheese as a souvenir at the "Zwüschet Mythen" restaurant."

Getting There:

By private car from Einsiedeln approx. 15 minutes. Through Einsiedeln via Alpthal to Brunni, at the end of the road you will reach the valley station of the Brunni-Holzegg cable car.

Parking:

A large car park (subject to charges) is at your disposal.

Public Transit:

By bus from Einsiedeln railway station to Brunni-Alpthal. The bus station is called Brunni Talstation LBH. It is the terminus of this line.
Timetable cable car Brunni-Holzegg.

