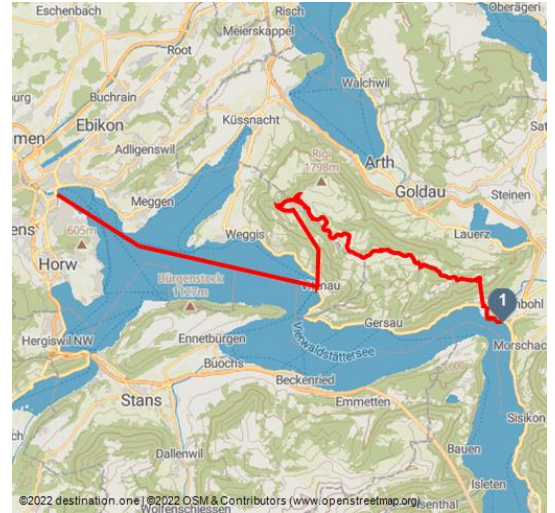











Tell-Trail stage 3: Brunnen - Rigi Kaltbad - Lucerne



Switzerland Tourism / Silvano Zeiter, Region Luzern-Vierwaldstättersee



Tour Dates:

 medium Difficulty	 37,8 km Distance	 5 h Duration	 843 m Altitude
 534 m Altitude descending	 1657 m Highest Point	 432 m Lowest Point	

Recommended Seasons:

JAN	FEB	MRZ	APR	MAI	JUN
JUL	AUG	SEP	OKT	NOV	DEZ

The third stage of the Tell Trail leads from Brunnen over the Gätterli pass to Rigi Kaltbad. Then it's a cog railway ride down to Vitznau followed by a boat trip to Lucerne.

A wonderful panorama of the nearby peaks accompanies you along the entire route today. From the shores of Lake Lucerne in Brunnen, you float up to the Urmiberg by cable car. This is followed by a challenging hike over the Gätterli pass, past the Berggasthaus Burggeist mountain inn. Lots of photo opportunities, including at the Känzeli vantage point. The views of fjord-like Lake Lucerne are overwhelming. Shortly afterwards you reach Rigi Kaltbad. Take the cog railway down to Vitznau and the boat to Lucerne.



Ratings:

- ★★★★☆ Panorama
- ★★★★☆ Kondition

Address:

6440 Ingenbohl

Author:

Laila Bosco

Organisation:

Region Luzern-Vierwaldstättersee
<https://www.luzern.com/>



Scan QR-Code to save this page offline, share with friends and more.

<https://s.et4.de/s9-0d>

Walking time: approx. 5 hours | Distance: 16 km (not including cableway, railway and boat) | Total elevation gain: 843 m (including cableway, etc.: 1,537 m) | Total elevation loss: 430 m (including cableway, etc.: 1,537 m)

Startpoint:

Brunnen - landing stage

Destinationpoint:

Lucerne

Directions:

A wonderful panorama of the nearby peaks accompanies you along the entire route today. From the shores of Lake Lucerne in Brunnen, you float up to the Urmiberg by cable car. This is followed by a challenging hike over the Gätterli pass, past the Berggasthaus Burggeist mountain inn. Lots of photo opportunities, including at the Känzeli vantage point. The views of fjord-like Lake Lucerne are overwhelming. Shortly afterwards you reach Rigi Kaltbad. Take the cog railway down to Vitznau and the boat to Lucerne.

Safety Guidelines:

T3: demanding mountain hiking.

- Good surefootedness
- Average navigation skills
- Elementary alpine experience

Equipent:

Sturdy footwear.

Parking:

Auf dem Gemeindeparkplatz in Brunnen stehen Parkplätze zur Verfügung.

Public Transit:

Mit dem Zug oder per Schiff nach Brunnen.

Additional Information:

This stage is part of the long-distance Tell Trail, which runs through the whole of Central Switzerland in eight stages.

Further information on the Tell Trail: www.luzern.com/telltrail

