









The Rigi First loop road



Gäste-Service Rigi



Tour Dates:

			
easy	2,4 km	0 h 30 min	57 m
Difficulty	Distance	Duration	Altitude
			
57 m	1493 m	1437 m	
Altitude descending	Highest Point	Lowest Point	

Recommended Seasons:

JAN	FEB	MRZ	APR	MAI	JUN
JUL	AUG	SEP	OKT	NOV	DEZ

Rigi Kaltbad - Rigi First - Rigi Kaltbad

The First trail is a simple but panoramic hiking trail that leads through the enchanting Rigi winter wonderland.

The easy walk leads you from the village square Kaltbad to Rigi First. On the flat and very easy walkway with a magnificent view of Lake Lucerne, the reformed mountain church by Zurich architect Ernst Giesel and the typical snow-covered "Nagelfluh" walls deserve special attention. From the First sun terrace, the idyllic upper First Trail leads back to Kaltbad. An enjoyable round trip without any strain.

For your information

You can find the current operating status of the railways and hiking trails here.



Ratings:

★★★★★ Panorama

★☆☆☆☆ Kondition

Address:

6356 Rigi Kaltbad

Author:

Gäste-Service Rigi / Schwyzer Wanderwege

In order to let our next generation also inspired from the Queen of the Mountains, may we ask you to dispose of the waste at Rigi Stations. Thank you.

Organisation:

Gäste-Service Rigi
<http://www.rigi.ch/>

Startpoint:

Rigi Kaltbad

Destinationpoint:

Rigi Kaltbad

Directions:

Rigi Kaltbad (1436 m) - Rigi First (1453 m) - Rigi Kaltbad (1436 m)

Safety Guidelines:

Please always follow the marked winter hiking trails.

Equipent:

High profiled hiking boots or trakking boots, rain jacket, drink, food and walking sticks when possible.

Tip:

A stay in the Mineralbad & Spa Rigi Kaltbad to end up the hike relaxingly is highly recommended.

Getting There:

A4 highway - exit Küssnacht - direction "Weggis - Vitznau"

A4 highway - exit Brunnen - direction "Vitznau - Weggis"

Parking:

At all Rigi valley stations you will find parking spaces at a fee.

Further information on parking

However, we recommend you to arrive by public transportations instead of cars: just lean back, enjoy and do something good for the environment.

Public Transit:

Rigi Kaltbad, the starting point of this hike, is easily accessible from Vitznau by cogwheel railway or cable car from Weggis.
More information: www.luzern.com | shop.luzern.com



Scan QR-Code to save this page offline, share with friends and more.

<https://s.et4.de/VB-0d>

[Click here to timetable](#)

Additional Information:

