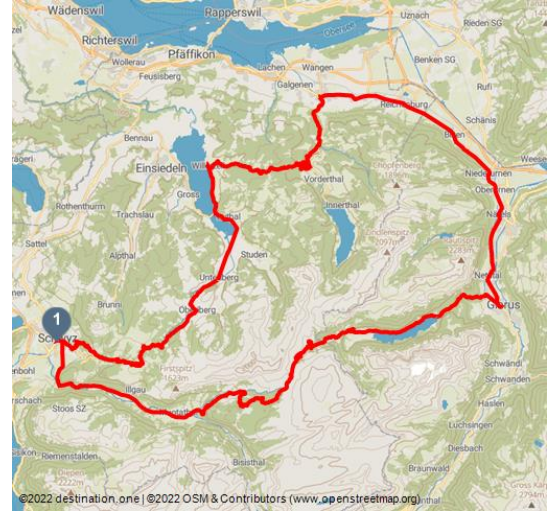











Three-Pass Round Tour Prugel-Sattellegg-Ibergereg



Schwyz Tourismus, Ferien- und Ausflugsregion Schwyz



Tour Dates:

 hard Difficulty	 121,9 km Distance	 7 h 47 min Duration	 2507 m Altitude
 2507 m Altitude descending	 1550 m Highest Point	 409 m Lowest Point	

Recommended Seasons:

JAN	FEB	MRZ	APR	MAI	JUN
JUL	AUG	SEP	OKT	NOV	DEZ

From the Schwyz valley basin to Canton Glarus and back via Upper Lake Zurich. A delightful yet challenging tour involving two steep pass crossings and one gentle one.

A fabulous tour that takes all day and leaves you in no doubt about what you have accomplished! Natural phenomena such as Europe's largest primeval spruce forest (Bödmeren), one of the world's largest cave systems (Höllloch), the wild karst zone at the Prugel Pass, and the lakes are total delights and more than make up for all the effort.

Startpoint:

schwyz.
tourismus.

Ratings:

- ★★★★★ Panorama
- ★★★★★ Kondition

Address:

6430 Schwyz

Author:

Schwyz Tourismus

Organisation:

Schwyz Tourismus
<http://www.schwyz-tourismus.ch/>

Schwyz

Destinationpoint:

Schwyz

Directions:

The tour starts at the historic little town of Schwyz. The first 20 kilometres or so on a busy main road in the Muota valley are flat and perfect for warming up. You pass the world's steepest funicular railway to Stoos, as well as the famous village of the weather prophets where, on entering the Hölloch (Europe's third-largest cave system), a narrow pass road commences its ascent to the Prigel Pass – at 18%, the steepest section of the tour. From the natural idyll of Prigel, where you can taste alp cheese in the dairy or, higher, in the alp restaurant, you descend past pretty Lake Klöntal to Glarus. Now another flat stretch along the entire Linth valley brings you to Siebnen, where the Wägitaler Road leads towards Sattellegg, then down to Willerzell on glorious Lake Sihl. A cooling dip in the lake would surely be welcome! Following the left-hand side of the lake, the route visits Unteriberg and Oberiberg before dipping down to the Hoch-Ybrig area. A continual yet gentle ascent (14%) through attractive scenery brings you to the Ibergereg Pass. Having arrived at the restaurant at the very top, almost at the foot of the two Mythens, you are ready for the thrilling descent and occasional fabulous views of the Schwyz valley basin, Brunnen, Lake Lucerne and Lake Lauerz.

Safety Guidelines:

Busy main road Schlattli - Muotathal.

Heavy weekend traffic on the Ibergereg pass road and Richisau - Klöntal - Glarus stretch. The Prigel Pass crossing is closed to motor vehicles on weekends.

The Prigel Pass is closed in winter from around mid-October to May.

Tip:

- Lake Klöntal
- Lake Sihl
- Museum of Swiss Charters, Schwyz
- Schwyz Town Hall
- Ital Reding Estate with the Bethlehem House

Getting There:

Auf der Nord-/Süd-Achse A4 nimmt man die Ausfahrt Schwyz oder Brunnen und ist dann innert weniger Kilometer mitten im Dorf Schwyz.

Parking:



Scan QR-Code to save this page offline, share with friends and more.

<https://s.et4.de/y2-0d>

Bei den Bahnhofen Schwyz und Brunnen gibt es günstige P+R-Parkplätze.
An Sonntagen darf man auch den grossen Mythencenter-Parkplatz
benutzen. Parkhäuser in Schwyz sind Hofmatt oder Mythenforum.

Public Transit:

Take the train to Schwyz, then the bus to "Schwyz Post".

Additional Information:

www.alpen-paesse.ch/de/alpenpaesse/pragelpass/

