









## Trübsee-Trail



Engelberg - Titlis Tourismus, Engelberg-Titlis Tourismus



### Tour Dates:

 medium Difficulty	 6,8 km Distance	 1 h 42 min Duration	 795 m Altitude
 1 m Altitude descending	 1791 m Highest Point	 995 m Lowest Point	

The trail leads over the "kanonenrohr" along the "ski slope" up to the Trübsee. At the top of the lake there is the deserved cooling down. The trail ends at the Trübsee mountain station, with which you can also have your luggage transported up on request.

### Startpoint:

Engelberg

### Destinationpoint:

Trübsee

### Safety Guidelines:

Parking spaces are available in Engelberg Please note the summer sports report on <https://www.engelberg.ch/en/open-trails/summer/> where it is indicated whether the hiking trails are open.



### Ratings:

★★★★★ Panorama

★★★★☆☆ Kondition

### Address:

6390 Engelberg

### Author:

Engelberg - Titlis Tourismus

### Getting There:

By car, take the A2 (Basel-Gotthard) to Stans Süd, then take the main road 20 km to Engelberg. Engelberg is 30 minutes from Lucerne, 1 hour and 15 minutes from Basel, Zurich or Bern.

### Parking:

Parking spaces are available in Engelberg for a fee.

### Public Transit:

National and international connections (from Zurich airport connections every half hour with approx. 1 hour travel time) to Lucerne. Then with the Zentralbahn in 43 minutes through varied landscape and gorges up to Engelberg.

### Additional Information:

Open Trails: <https://www.engelberg.ch/en/open-trails/summer/>

Gastronomy: <https://www.engelberg.ch/en/dining/gastronomy/>

Accommodation: <https://www.engelberg.ch/en/accommodation-online-bookable/#/accommodations>

### Organisation:

Engelberg-Titlis Tourismus  
<http://www.engelberg.ch/>



Scan QR-Code to save this page offline,  
share with friends and more.

<https://s.et4.de/q0p1f>

---

