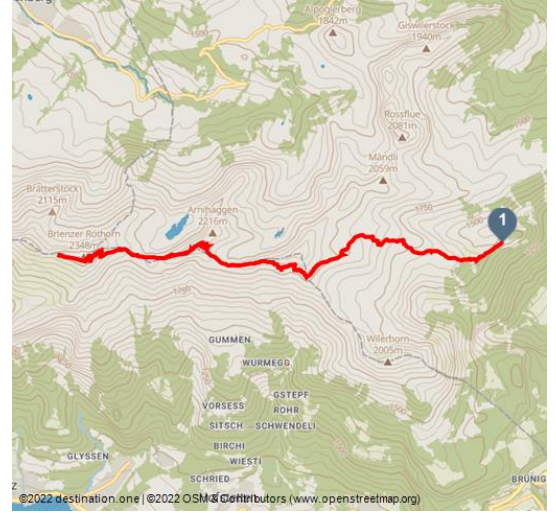











## Turren - Briener Rothorn high-level path



Obwalden Tourismus, Obwalden Tourismus



### Tour Dates:

 medium Difficulty	 9,1 km Distance	 3 h 51 min Duration	 995 m Altitude
 256 m Altitude descending	 2328 m Highest Point	 1513 m Lowest Point	

# OBWALDEN

der Geheimtipp

**This hike offers breathtaking views, a spectacular train ride and a wealth of pristine nature.**

From Lungern you take the aerial cableway to the Turren. A lovely mountain path leads you through flowering meadows to Schönbüel. Take a break here and soak in the breathtaking beauty of the mountains. The Wetterhörner appear within touching distance, and the Eiger, Mönch and Jungfrau are also well visible. It's also worth taking a look at the Central Swiss Alps towards the centre of Switzerland or the Titlis. The hike continues towards the Briener Rothorn. Lake Brienz and the Arniseeli and Eisee lakes are all at your feet. In the early morning or in cooler weather, chamois and ibex can also be spotted at close range. Once on the Briener Rothorn, savour the beauty of this region once more before take the Briener Rothorn Railway down to Brienz. It's then an easy Zentralbahn train ride back to Lungern.

### Tip:

Auch in umgekehrter Richtung ist diese Wanderung traumhaft.

Jeden Sonntag im Juli und August haben Sie zudem die Möglichkeit, die Wanderung mit dem Sonnenaufgang auf dem Briener Rothorn zu

### Ratings:

★★★★☆ Panorama

★★☆☆☆ Kondition

### Address:

6078 Lungern

### Author:

Obwalden Tourismus

### Organisation:

Obwalden Tourismus

<https://www.obwalden-tourismus.ch/de/>

starten. Die Luftseilbahn ab Sörenberg bringt Sie jeweils pünktlich zum Naturspektakel auf den Gipfel.



Scan QR-Code to save this page offline, share with friends and more.

<https://s.et4.de/J94cf>

### Additional Information:

Lungern-Turren-Bahn

Brienz Rothorn Bahn

Lufseilbahn Sörberg-Rothorn

