










## UNESCO Biosphere Entlebuch moorland path



Martin Mägli, UNESCO Biosphäre Entlebuch



### Tour Dates:

|  |  |   |  |
|--|--|---|--|
| <br>hard<br>Difficulty             | <br>79,2 km<br>Distance      | <br>27 h 15 min<br>Duration | <br>4054 m<br>Altitude |
| <br>4054 m<br>Altitude descending | <br>1806 m<br>Highest Point | <br>882 m<br>Lowest Point  |  |



### Ratings:

- ★★★★★ Panorama
- ★★★★☆ Kondition

### Recommended Seasons:

|     |     |     |     |     |     |
|-----|-----|-----|-----|-----|-----|
| JAN | FEB | MRZ | APR | MAI | JUN |
| JUL | AUG | SEP | OKT | NOV | DEZ |

### Address:

6173 Flühli

### Author:

UNESCO Biosphäre Entlebuch

### Organisation:

UNESCO Biosphäre Entlebuch  
<https://www.biosphaere.ch/de/>

**This is a unique round walk through the moorland scenery of the UNESCO Biosphere Entlebuch. You'll love the barren raised bogs, flora-rich flat moors and primal moorland landscapes! Moors as far as the eye can see!**

Discover the varied moorland scenery of the UNESCO Biosphere Entlebuch. The long-distance footpath with its five legs comprises 80 kilometres of springy moorland terrain, stony mountain paths, ancient pass routes and unmade alp and forestry roads through barren high moors and flora-rich flat moors. All the legs are waymarked "Moorlandschaftspfad" (moorland path) to keep you on the right track! Moreover, all the start and end points can be reached by public transport, so the legs can be planned as individual single-day outings.



Scan QR-Code to save this page offline, share with friends and more.

[https://s.et4.de/Xdf\\_d](https://s.et4.de/Xdf_d)

**Startpoint:**

Sörenberg: PostBus stop "Sörenberg, Post"

**Destinationpoint:**

Sörenberg: PostBus stop "Sörenberg, Post"

**Directions:**

Leg 1: Habkern moorland / Sörenberg  
Sörenberg to Kemmeribodenbad

17 km, 5h 20 min walking time

Leg 2: Hilferepass moorland

Kemmeribodenbad to Flühli

17 km, 5h 50 min walking time

Leg 3: Klein Entle moorland

Flühli to Gfelle (Finstertwald / Entlebuch)

19 km, 6h 20 min walking time

Leg 4: Glaubenberg moorland

Gfelle (Finstertwald / Entlebuch) to Stäldili (Flühli)

4 km, 4h 55 min walking time

Leg 5: Glaubenberg moorland

Stäldili (Flühli) to Sörenberg

10.8 km, 3h 35 min walking time

**Safety Guidelines:**

Some areas have little or no mobile phone reception.

**Equipent:**

Sturdy footwear and all-weather clothing are essential. We recommend bringing binoculars, flora and fauna identification books, and maybe a towel for drying feet after walking barefoot.

### Tip:

The moors are particularly striking in terms of colour between late September and late October.

### Getting There:

Die UNESCO Biosphäre Entlebuch liegt im Herzen der Schweiz, zentral zwischen Bern und Luzern. Mit dem Auto erreichen Sie verschiedenen Etappen über die Hauptstrasse 10.

Planen Sie Ihre Route mit Hilfe des Google Routenplaners.

### Parking:

An den Ausgangsorten hat es diverse kostenlose sowie kostenpflichtige Parkplätze.

### Public Transit:

All start and end points can be accessed by public transport.

### Literature:

Die Broschüre «Moorlandschaftspfad» erhalten Sie im Biosphärenzentrum oder können Sie hier bestellen.

### Additional Information:

Would you be interested in exploring the moor with an expert? The UNESCO Biosphere Entlebuch is happy to arrange guided tours/ excursions. Contact the Biosphere Centre: [zentrum@biosphaere.ch](mailto:zentrum@biosphaere.ch) or tel. +41 (0)41 485 88 50.



