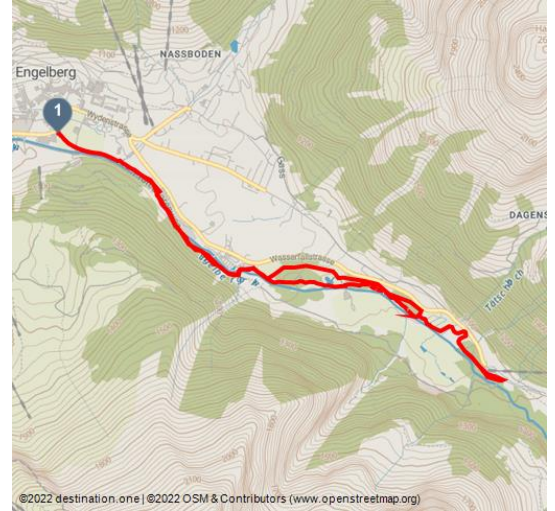











Valley track



Engelberg - Titlis Tourismus, Engelberg-Titlis Tourismus, © Oskar Enander



Tour Dates:

 easy Difficulty	 9 km Distance	 1 h Duration	 83 m Altitude
 83 m Altitude descending	 1086 m Highest Point	 1003 m Lowest Point	

Recommended Seasons:

JAN	FEB	MRZ	APR	MAI	JUN
JUL	AUG	SEP	OKT	NOV	DEZ

Cross-country skiing with a view - not only the exertions take your breath away in between, but also the view of the impressive mountain world will amaze you.

At Engelberg railway station, the free local bus is available for winter sports enthusiasts and takes them to the various starting points. For cross-country skiers, the stop to remember is called "Sportingpark". It can also be reached on foot in 5 minutes from the station, and is the starting point for the valley cross-country ski run. In addition to a cloakroom, it also offers shower and catering facilities. Ready for the varied cross-country trail with various routes in the Engelberg Valley? Whether classic or skating, sporty or cosy, the tracks through the valley offer something for everyone. At first you glide flat, only slightly up the Engelberger Aa to the golf course. There you will also find the first stop for refreshments, the Restaurant Eienwäldli, where you can fortify yourself. The second place to stop is the Restaurant Wasserfall, which is also



Ratings:

- ★★★★☆ Panorama
- ★☆☆☆☆ Kondition

Address:

6390 Engelberg

Author:

Engelberg - Titlis Tourismus

right next to the trail and is ideal for a refreshment stop. Afterwards it is only a short distance to the valley station of the Fürenalp cable car. From here you can either make an additional loop over the more demanding Herrenrüti cross-country ski run or glide downhill back to Engelberg. A cross-country pass is required for the cross-country ski runs in Engelberg. Guests staying overnight use the cross-country ski runs with the guest card free of charge.

Startpoint:

Engelberg Nordic Center

Destinationpoint:

Engelberg Nordic Center

Equipent:

The cross-country skiing equipment can be rented in the sports shops in Engelberg.

Tip:

The valley trail is divided into several short sections, which can also be run separately. A cross-country trail map with all possibilities is available in the Sportingpark or in the Tourist Center.

Getting There:

Take the Motorway A2 (Basel-Luzern-Gotthard) to Stans-south. From there follow the main road for 20 km to Engelberg. Engelberg is about 30 minutes from Lucerne. From Zurich you need about 1 h 15 min, and from Bern or Basel approximatly 1 h 45 min.

Parking:

Parking spaces are available in Engelberg for a fee.

Public Transit:

National and international connections (from Zurich airport connections every half hour with approx. 1h travel time) to Lucerne. Afterwards with the Zentralbahn in 43 minutes through varied landscape and gorges up to Engelberg. National and international connections (from Zurich airport connections every half hour with approx. 1h travel time) to Lucerne. Afterwards with the Zentralbahn in 43 minutes through varied landscape and gorges up to Engelberg.

Additional Information:

Cross Country Map

Cross country pass

Ski Report

More information: www.luzern.com | shop.luzern.com

Organisation:

Engelberg-Titlis Tourismus
<http://www.engelberg.ch/>

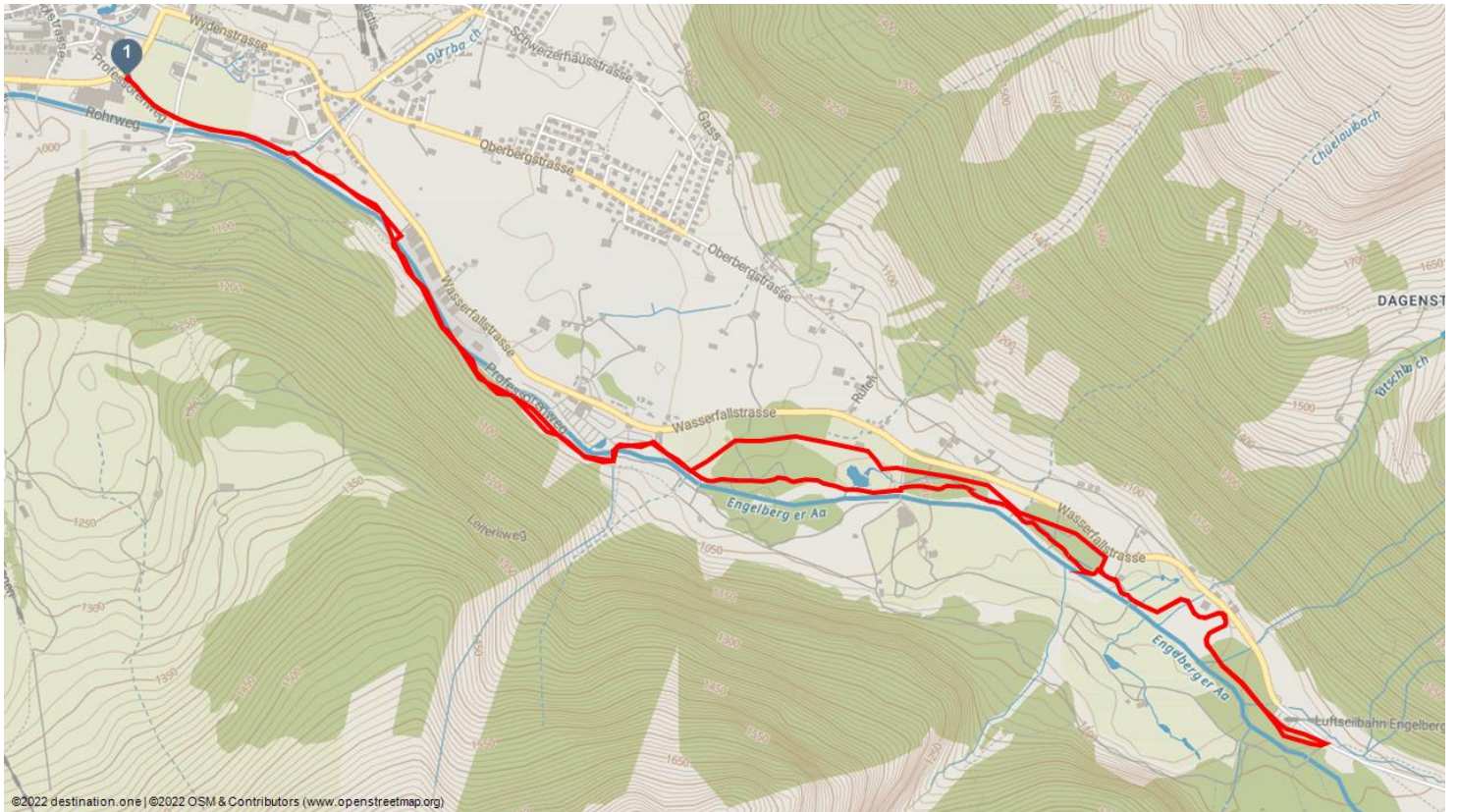


Scan QR-Code to save this page offline,
share with friends and more.

<https://s.et4.de/vR2ff>

Mountain railway ticket

Cross country schools



©2022 destination.one | ©2022 OSM & Contributors (www.openstreetmap.org)