







Vitznau Circular Walk



Tourist Information Weggis (Luzern Tourismus AG), Tourist Information Weggis



Tour Dates:

 medium Difficulty	 5,1 km Distance	 1 h 42 min Duration	 199 m Altitude
 199 m Altitude descending	 568 m Highest Point	 435 m Lowest Point	

Recommended Seasons:

JAN	FEB	MRZ	APR	MAI	JUN
JUL	AUG	SEP	OKT	NOV	DEZ

See Vitznau from a different perspective.

This signposted circular trail features the many different facets Vitznau has to offer such as its fascinating flora and diverse history as well as offering spectacular views of the lake and mountains.

Startpoint:

Boat station Vitznau

Destinationpoint:



Ratings:

★★★★☆ Panorama

★★☆☆☆ Kondition

Address:

6354 Vitznau

Author:

Tourist Information Weggis (Luzern Tourismus AG)

Boat station Vitznau

Directions:

The trail begins at the lakeside landing stage, which is also where you'll find the Vitznau-Rigi-Bahn railway station. A short walk along the lake and then a brief ascent takes you past the Vitznau campsite, after which you carry on up along the protective dam until you reach the Hundsbuch Hunt Society's Norli hunting lodge. You soon come to a little barbecue spot, where you can have a rest. The climbing wall opposite is open to the public on certain days. After a foray through the village, you come across Vitznau's landmark: the imposing Mühlebach waterfall. After proceeding past the greenhouses you arrive at the Plattenbänkli vantage point. After crossing the rack railway track, the trail climbs steadily along Wilenstrasse. The views are certainly worth the effort. At least 1.5 km further on, the trail forks left and you follow the mountain path along the delightful stream down to Seestrasse. From there follow the path along the lake back to the centre of Vitznau.

Organisation:

Tourist Information Weggis
<https://www.weggis-vitznau.ch/de/>



Scan QR-Code to save this page offline,
share with friends and more.

<https://s.et4.de/bR-0d>

