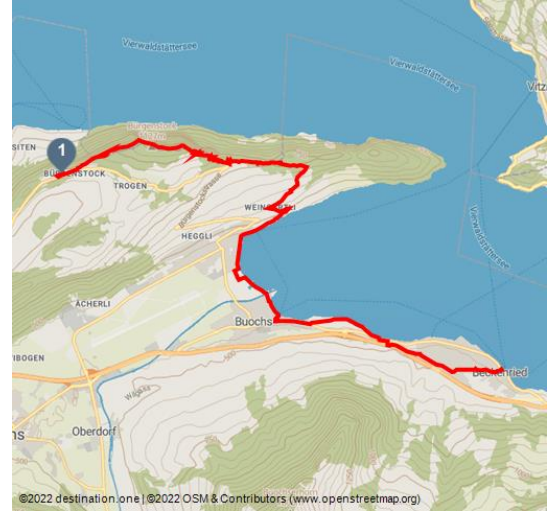











Waldstätterweg: Stage 6 Bürgenstock - Beckenried



outsideseisfree.ch, Region Luzern-Vierwaldstättersee



Tour Dates:

 medium Difficulty	 13,7 km Distance	 4 h Duration	 477 m Altitude
 907 m Altitude descending	 1038 m Highest Point	 433 m Lowest Point	



Ratings:

- ★★★★☆ Panorama
- ★★★★☆ Kondition

Durch die Nordwand ans andere Ufer.

Via the north wall to the other shore - Meet the Bürgenstock cliff path, which as an Alpine promenade, afforded well-heeled ladies and gentlemen a view back to the city of Lucerne. Past the pilgrimage site of St Jost along the shore at Ennetburgen, Buochs and Beckenried.

Note(s)

Route number 98 is always signposted. As regional route of the SwitzerlandMobility network, it is signposted throughout and in both directions.

See also

Luzern Tourismus AG
 Tourist Information
 Zentralstrasse 5
 CH-6002 Luzern

Address:

6363 Bürgenstock

Author:

Carla Hendry

Organisation:

Region Luzern-Vierwaldstättersee
<https://www.luzern.com/>



Scan QR-Code to save this page offline, share with friends and more.

<https://s.et4.de/4k-0d>

Tel.: +41 (0)41 227 17 17

E-Mail: luzern@luzern.com

Internet: www.luzern.com

Verein Weg der Schweiz & Waldstätterweg

Geschäftsstelle Brunnen Tourismus

Bahnhofstrasse 15

CH-6440 Brunnen

Tel.: +41 (0)41 825 00 40

E-Mail: info@waldstaetterweg.ch

Infos zum Waldstätterweg: www.waldstaetterweg.ch

Startpoint:

Bürgenstock, funicular railway

Destinationpoint:

Beckenried

Directions:

Bürgenstock - Ennetbürgen - Buochs - Beckenried

Additional Information:

Verein Weg der Schweiz & Waldstätterweg

Geschäftsstelle Brunnen Tourismus

Bahnhofstrasse 15

CH-6440 Brunnen

Tel.: +41 (0)41 825 00 40

E-Mail: Infos zum Waldstätterweg: www.waldstaetterweg.ch

