










## Walenstock Loop



Brunni-Bahnen Engelberg AG, Nidwalden Tourismus



### Tour Dates:

 medium Difficulty	 23,1 km Distance	 5 h Duration	 1493 m Altitude
 1495 m Altitude descending	 2558 m Highest Point	 1596 m Lowest Point	

### Recommended Seasons:

JAN	FEB	MRZ	APR	MAI	JUN
JUL	AUG	SEP	OKT	NOV	DEZ

On the official mountain running course, the route leads up to the Rughubel Hut and on to Rotgrätli. On stony ground, over alpine meadows you cross the Bannalper-Schonegg and have a beautiful view of the Bannalp lake. Along the southern shore up to Walegg, from where a breathtaking view over the lower Engelberg valley awaits you. Via Walenalp one returns to the valley basin of Engelberg.

### Startpoint:

Ristis



### Ratings:

- ★★★★★ Panorama
- ★★★★☆ Kondition

### Address:

6390 Engelberg

### Author:

Engelberg - Titlis Tourismus

**Destinationpoint:**

Walegg

**Directions:**

Rugghubel, Rotgrätli, Bannalper-Schonegg, Urnerstafel, Walegg, Risits

**Tip:**

The Tuifelsstei restaurant, the Bannalp lake and Walegg

**Additional Information:**

Restaurant Tuifelsstei: <https://www.hotelcrystal.ch/restaurant/>

**Organisation:**

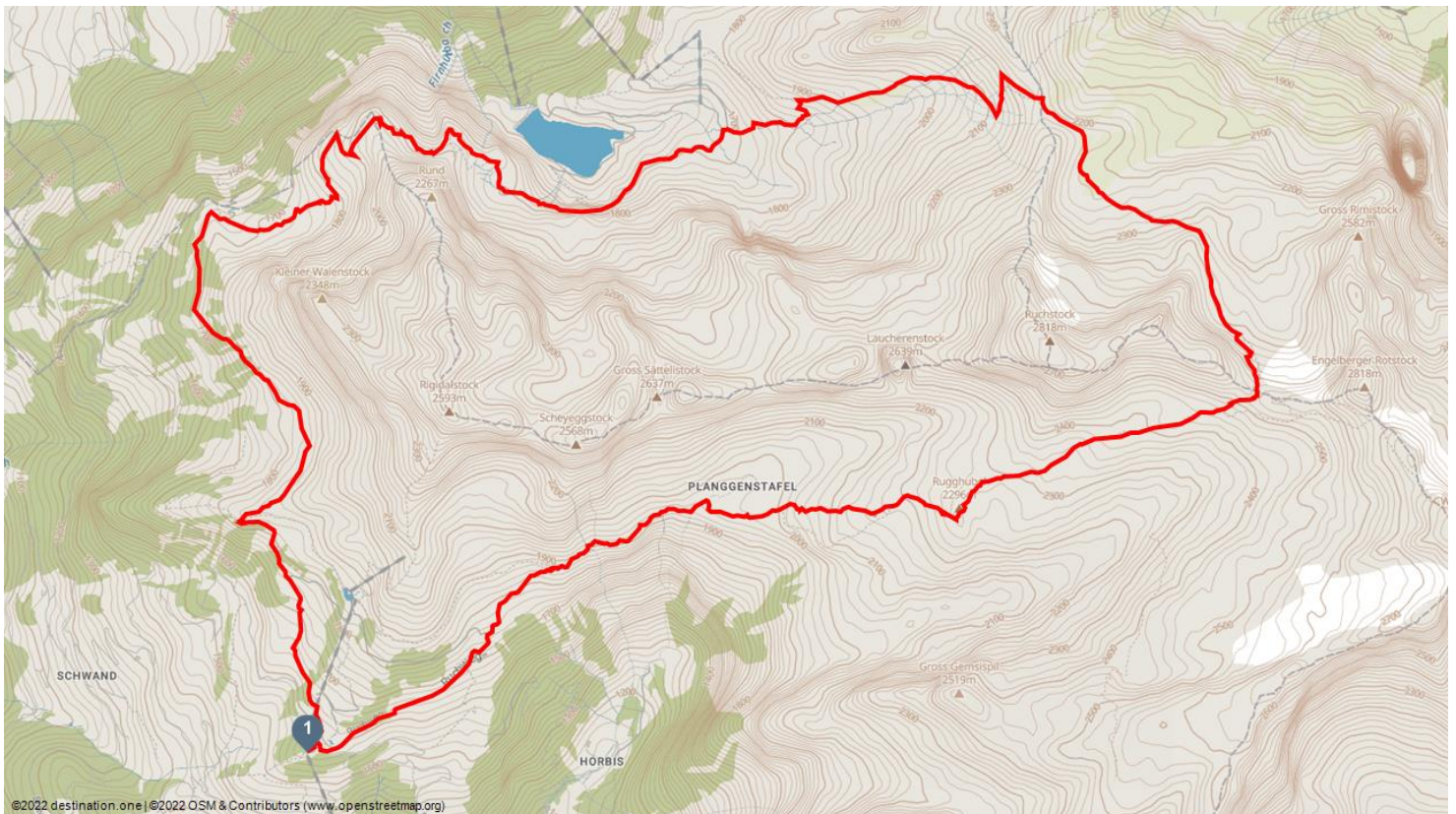
Engelberg-Titlis Tourismus

<http://www.engelberg.ch/>



Scan QR-Code to save this page offline,  
share with friends and more.

<https://s.et4.de/m-8sf>



©2022 destination.one | ©2022 OSM & Contributors (www.openstreetmap.org)