










## Walenstock peaks circular hike



Brunni-Bahnen Engelberg AG, Nidwalden Tourismus



### Tour Dates:

 medium Difficulty	 24,5 km Distance	 9 h 10 min Duration	 1570 m Altitude
 1569 m Altitude descending	 2559 m Highest Point	 1593 m Lowest Point	

### Recommended Seasons:

JAN	FEB	MRZ	APR	MAI	JUN
JUL	AUG	SEP	OKT	NOV	DEZ


### Ristis - Rigidal - Rughubel - Rot Grättli - Bannalper Schonegg - Bannalp - Ristis

An impressive hike around the 7 Walenstock peaks in a tranquil, protected mountainous terrain. It starts and ends in Ristis.

### Startpoint:

Ristis

### Destinationpoint:



### Ratings:

★★★★☆ Panorama

★★★★☆ Kondition

### Address:

6390 Engelberg

### Author:

Nidwalden Tourismus

Ristis

### Directions:

It takes about 30 minutes to reach the Älplerbeizli Rigidal alp restaurant. The ascent continues to the Ruggubelhütte refuge (alt. 2290 m) and up to the Rot Grätli (alt. 2559 m), the highest point of the tour. Behind the Rot Grätli there is still snow in some places in high summer. Continue over the Bannalper Schonegg (alt. 2250 m) down to the Urnerstafel at Lake Bannalp (alt. 1690 m). There follows the ascent to the Walegg (alt. 1951 m), then the descent to Walenalp (alt. 1675 m) and over the Stock or Rosenbold back to Ristis.

### Safety Guidelines:

The Walenstöcke circular hike is demanding. Sturdy footwear is essential due to the snow fields that lie behind the Rot Grätli, depending on the season. A very good level of fitness is required. July is the earliest it can be tackled, depending on the snow conditions.

### Tip:

The hike can alternatively be done as a leisurely two-day tour. The following five accommodation options are available along the way:

- Berglodge Restaurant Ristis
- Brunnihütte SAC
- Ruggubelhütte SAC
- Berggasthaus Urnerstafel
- Berggasthaus Bannalpsee

### Getting There:

Route planner to Engelberg

### Parking:

A large parking area is available at the Bruni-Bahnen Engelberg.

### Public Transit:

SBB Timetable

### Additional Information:

Tourism information:

#### **Nidwalden Tourismus**

Bahnhofplatz 2

6370 Stans

+41 (0)41 610 88 33

More information: [www.luzern.com](http://www.luzern.com) | [shop.luzern.com](http://shop.luzern.com)

### Organisation:

Nidwalden Tourismus

<http://www.nidwalden.com/>



Scan QR-Code to save this page offline,  
share with friends and more.

[https://s.et4.de/hsQ\\_d](https://s.et4.de/hsQ_d)

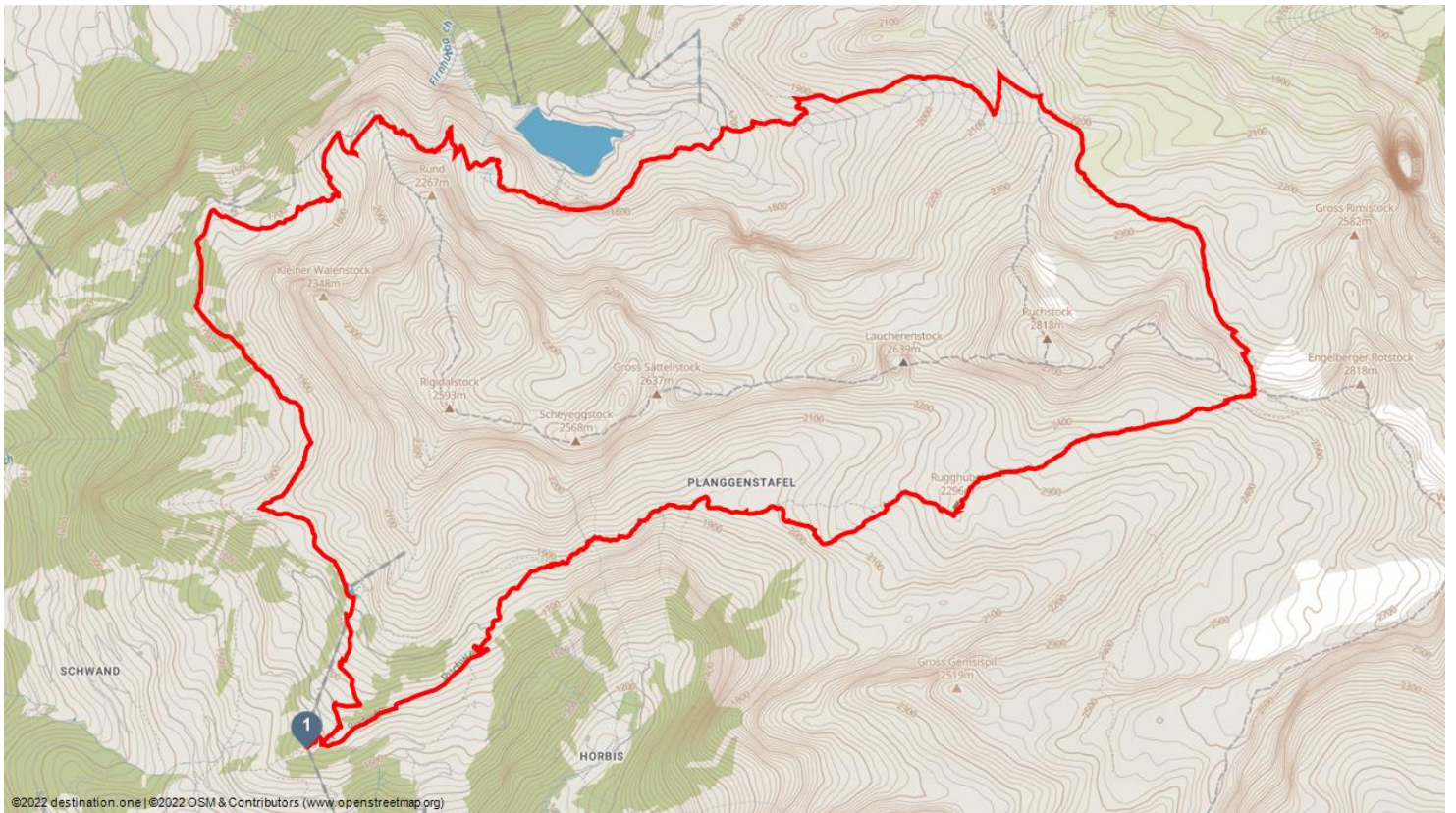
info@nidwalden.com

www.nidwalden.com

Link:

- Brunni

- nidwalden.com/hiking



More information: [www.luzern.com](http://www.luzern.com) | [shop.luzern.com](http://shop.luzern.com)