

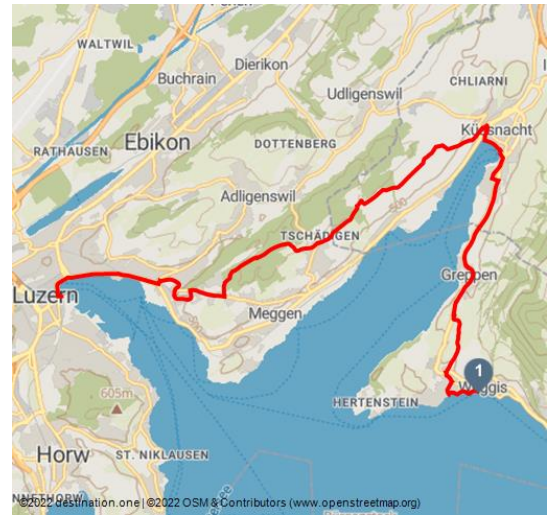


Cycle tour Weggis - Lucerne








bike tour



Quai, Weggis - © Tourist Information Weggis (Luzern Tourismus AG), Tourist Information Weggis



Tour Dates:

 medium Difficulty	 20,7 km Distance	 1 h 40 min Duration	 345 m Altitude
 347 m Altitude descending	 620 m Highest Point	 434 m Lowest Point	

Ratings:

★★★★☆ Kondition

Address:

6353 Weggis

Author:

Tourist Information Weggis (Luzern Tourismus AG)

Organisation:

Tourist Information Weggis
<https://www.weggis-vitznau.ch/de/>

Recommended Seasons:

JAN	FEB	MRZ	APR	MAI	JUN
JUL	AUG	SEP	OKT	NOV	DEZ

The route is part of Switzerland Mobility Route No. 38, sometimes on panoramic paths above Lake Lucerne, sometimes along the shore from Weggis to Lucerne.

Climate-spoilt Weggis is the starting point for the cycle tour. The Weggis tourist information centre rents out bikes and e-bikes. After Greppen, you reach Küsnacht am Rigi, the "Hohle Gasse" is off the route. In Küsnacht, the route climbs, but the view of the lake and the mountains is all the more beautiful. You soon reach the Lucerne Museum of Transport via the hill and cycle along the lake to the city centre. The return journey can be made by boat (departures from Lucerne or from the Museum of Transport).



Scan QR-Code to save this page offline, share with friends and more.

<https://s.et4.de/G17Qf>

Source: destination.one
 ID: t_100281275
 Last changed on 11.06.2024, 10:03

Startpoint:

Weggis, boat station

Destinationpoint:

Weggis, boat station

Tip:

Visit Lucerne's landmarks such as the Chapel Bridge, Musegg Wall, KKL Lucerne, Court Church, etc.



Kapellbrücke, Luzern - © Tourist Information Weggis (Luzern Tourismus AG), Tourist Information Weggis

