

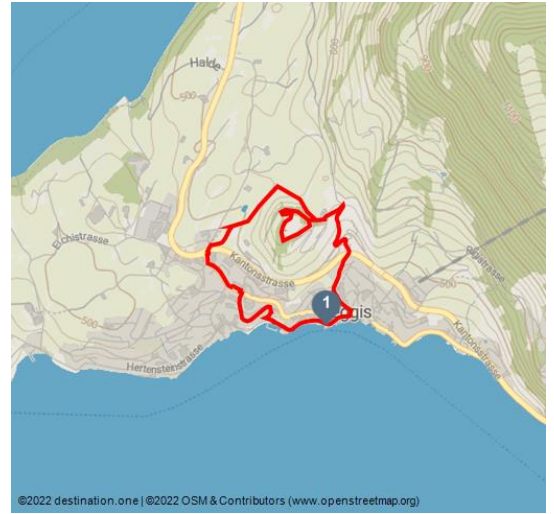


## Weggis Rigiblick








Hike



Blick auf den Küssnachterarm des Vierwaldstättersees - © Marvin Koschizke (Luzern Tourismus AG), Tourist Information Weggis, Marvino dos Santos



### Tour Dates:

 medium Difficulty	 4,2 km Distance	 1 h 17 min Duration	 164 m Altitude
 164 m Altitude descending	 599 m Highest Point	 435 m Lowest Point	

### Recommended Seasons:

JAN	FEB	MRZ	APR	MAI	JUN
JUL	AUG	SEP	OKT	NOV	DEZ

### This walk takes you up to the magnificent lookout «Rigiblick» above Weggis.

From the village square follow the Rigiblickstrasse uphill for about 30 minutes to get to the lookout. You will be rewarded with magnificent views. There's a short loop around Rigiblick you can do. Enjoy a barbecue on the Rigiblick whilst taking in the panoramic view of the lake and the alps.

### Directions:

From the boat station you go to the village square and walk uphill the Rigiblickstrasse (between schoolhouse and church). Higher up the road turns left (direction Kurhaus St. Otmar). After the last building on the right (at the parking) the path leads to the edge of the forrest and through the forrest to

### Ratings:

- ★★★★☆ Panorama
- ★★☆☆☆ Kondition

### Address:

6353 Weggis

### Author:

Tourist Information Weggis (Luzern Tourismus AG)

### Organisation:

Tourist Information Weggis  
<https://www.weggis-vitznau.ch/de/>



Scan QR-Code to save this page offline, share with friends and more.

<https://s.et4.de/HTT6f>

Source: destination.one

ID: t\_100285259

Last changed on 11.06.2024, 10:08

the lookout. You will find a barbecue area there. Continue along the loop walk until you get to the edge of the forest above the parking. Now turn left, passing the lawn, until you get to the hiking trail, passing the stables, as far as the small stream. Now turn left, cross the roundabout and follow the Luzernerstrasse passing the Neubühl supermarket. Before the Hotel Alpenblick you turn right into Parkstrasse and a bit further on through the small park down to the lake and on to the boat station.

### Getting There:

From the motorway exit Küssnacht follow the main street to Weggis.

### Parking:

Parking in the centre. CHF 6.00/day.

### Public Transit:

Get to Weggis from Lucerne by boat or via Küssnacht with train/bus.

