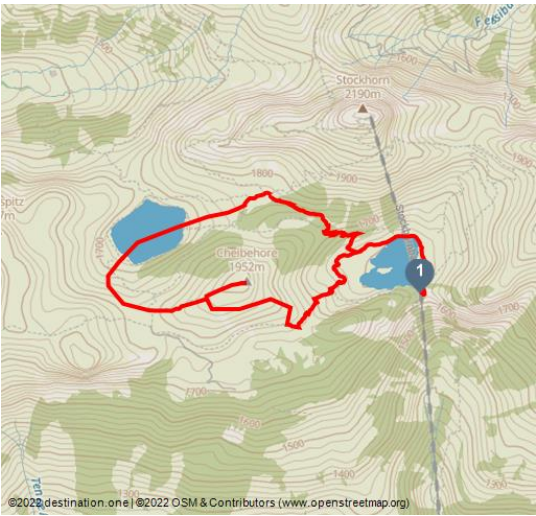





Around the Cheibehorn on the Stockhorn

Snowshoeing




Stockhornbahn AG


Tour Dates:




medium
Difficulty




6,7 km
Distance




3 h 40 min
Duration




500 m
Altitude



500 m
Altitude descending



1952 m
Highest Point



1622 m
Lowest Point



Recommended Seasons:

JAN	FEB	MRZ	APR	MAI	JUN
JUL	AUG	SEP	OKT	NOV	DEZ

A wonderful circular hike in the Stockhorn area!

From the Chrindi middle station, the route follows the winter hiking trail to the Hinterstockenalp area where the circular route begins. It follows the summer hiking trail to point 1764 where the trail takes a right turn and initially ascends steeply through a small snow-covered valley below the Cheibehorn to the elevation with the signpost indicating the turnoff to Cheibehorn and Oberstockensee lake. The trail to the magnificent vantage point on the Cheibehorn follows a narrow ridge. On the summit, views of the Bernese Alps to the south and the Gantrisch chain to the northwest await. Back at the turnoff point, follow the trail down in the direction of the Vorderstockenalp. Above the alpine huts, the trail turns off in the direction of Oberstockensee, which is reached via a zigzagging descent. The winter trail to the Oberstockenalp opens up new vistas as the trail leads along the southern section of the lake. From the Oberstockenalp the trail again follows the summer

Ratings:

- ★★★★☆ Kondition
- ★★★★☆ technique
- ★★★★★ Erlebnisqualität
- ★★★★★ Panorama

Address:

3762 Erlenbach im Simmental

Author:

Markus Schluep

Organisation:

Berner Wanderwege
<https://www.bernerwanderwege.ch/>





hiking trail down to the Hinderstockenalp and along the shore of the mostly frozen Hinterstockensee lake back to the Chrindli middle station.

Startpoint:
Chrindi

Destinationpoint:
Chrindi

Directions:
Chrindi - Hinterstockenalp - Cheibehorn - Vorderstocke - Oberstockesee - Oberstockenalp - Hinderstockenalp - Chrindi

Safety Guidelines:
This route is signposted as a snowshoe route, however it does not receive additional grooming. Please check the snow and avalanche warnings before you set out!

Equipent:
We recommend the following items: Sturdy and waterproof hiking boots, light to medium rucksack, protection against the cold, sun protection, hiking poles, first-aid kit, snacks, tea in a thermos flask, mobile phone.

Tip:
Snowshoes can be hired at the middle station of the Stockhorn lift.

Getting There:
By car to Erlenbach in the Simmental (Stockhorn cable car bottom station).

Parking:
Stockhornbahn car park

Public Transit:
Getting there and back: With the Stockhorn cable car to the Chrindi middle station.

Maps:
Swisstopo Landeskarte 1207 Thun 1:25'000

Additional Information:
Infos zum Zustand des Trails unter: www.stockhorn.ch oder unter Wanderplaner/ Schneeschuhtrails

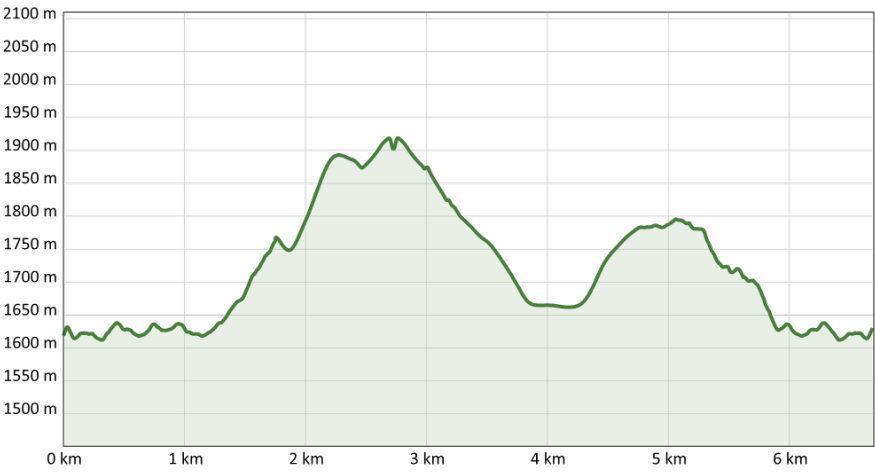


Scan QR-Code to save this page offline, share with friends and more.

<https://s.et4.de/D1RTd>

Source: outdooractive.com
ID: oaTour_12051036
Last changed on 29.02.2024, 08:41





Stockhornbahn AG

Stockhornbahn AG, Unknown

Stockhornbahn AG, Unknown

