




Hinterburgseeli trail – Axalp

Snowshoeing


Sportbahnen Axalp




Tour Dates:




medium
Difficulty




4,6 km
Distance




2 h
Duration




250 m
Altitude



250 m
Altitude descending



1640 m
Highest Point



1535 m
Lowest Point



Recommended Seasons:

JAN	FEB	MRZ	APR	MAI	JUN
JUL	AUG	SEP	OKT	NOV	DEZ

All snowshoe trails on the Axalp start at the Axalp/Sportbahnen bus stop. Behind the Axalp Stübli restaurant, the snowshoe trail follows the famous summer "woodcarving trail", which in winter is covered with a deep layer of snow. A little caution is advised along the "Gausband" ridge. Otherwise, the track runs through untouched forests and over glittering snow fields to the mystical Hinterburgseeli. The same easy track will take you back to the start of the trail on the Axalp.

Startpoint:

Axalp/Sportbahnen

Ratings:

- ★★★★☆ Kondition
- ★★★☆☆ technique
- ★★★★☆ Erlebnisqualität
- ★★★★☆ Panorama

Address:

3855 Brienz

Author:

Markus Schluep

Organisation:

Berner Wanderwege
<https://www.bernerwanderwege.ch/>





Destinationpoint:

Axalp/Sportbahnen

Safety Guidelines:

This route is marked as a snowshoe trail, however has not been specially prepared.

Equipent:

We recommend the following equipment: Sturdy, waterproof hiking shoes, light-to medium-weight backpack, cold protection, sun protection, hiking sticks, first aid kit, snacks, tea in a thermos flask, mobile phone.

Getting There:

By car: After exiting the autobahn at Brienz, follow the signs marked Axalp.

Parking:

Numerous car parks on the Axalp.

Public Transit:

How to get there: Take the PostBus from Brienz train station to Axalp/Sportbahnen.

Maps:

Swisstopo Landeskarte 1209 Brienz 1:25'000, bestellen unter: <https://www.wanderplaner.ch/sommer/web-shop/>

Additional Information:

Hinterburgseeli nature reserve

- The region around the Hinterburgsee lake encompasses **a nature reserve**, where signposted rules must be observed.
- The land and waters are privately **owned by the Hinterburg cooperative**.



Scan QR-Code to save this page offline, share with friends and more.

<https://s.et4.de/cPMTd>

Source: outdooractive.com
ID: oaTour_15568127
Last changed on 29.02.2024, 08:41



