

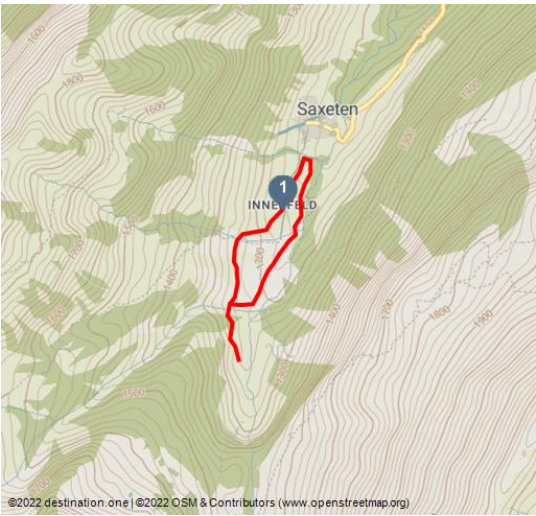


Saxeten Trail


Snowshoeing





Markus Hänni, Unknown





Tour Dates:



easy
Difficulty



3,1 km
Distance


2 h
Duration


140 m
Altitude


140 m
Altitude descending


1251 m
Highest Point


1119 m
Lowest Point



Recommended Seasons:

JAN	FEB	MRZ	APR	MAI	JUN
JUL	AUG	SEP	OKT	NOV	DEZ

Experience nature and relaxation in the untouched Saxettal valley, surrounded by the Schwalmere, Bällenhöchst and Morgenberghorn peaks, in the distance enchanting Lake Brienz. Hike from this traffic-free mountain village into the funnel-shaped high valley, the source of Interlaken's drinking water. The route starts at the Skipintli Restaurant in the Innerfeld district of Saxeten. It begins with a climb to the bridge traversing the Brandgraben ditch. Before crossing the bridge, it is well worth looking back at the emerald-green waters of Lake Brienz if the weather is fine. Descend in a zigzag fashion (or directly if you are brave enough), over two small ditches to another ascent to the 'Seilere' – a former dwelling with livestock shed. The highest point of the trail is just above here. Take a break to admire the idyllic, snow-covered mountain stream during the descent to the Renggrabenbach. Continue over the purposely-built bridge – a short ascent later, fantastic views open up of the snow-blanketed Allmend and the impressive Schwalmere, Saxeten's local peak. The hike continues over the Allmend

Ratings:

- ★☆☆☆☆ Kondition
- ★☆☆☆☆ technique
- ★★☆☆☆ Erlebnisqualität
- ★☆☆☆☆ Panorama

Address:

3813 Saxeten

Author:

Markus Schluep

Organisation:

Berner Wanderwege
<https://www.bernerwanderwege.ch/>





and past the 'Glühweinbar' in Balmer's Hexenhäuschen in Chalberboden, where hungry snowshoe hikers will find sustenance. From there, the trail follows the same route to the 'Seilere', turns right and descends alongside a natural stone wall to the sledge run. Cross it and make your way towards the wild and unspoilt Saxetbach stream before ascending to the starting point at the Skipintli. (SwitzerlandMobility)



Scan QR-Code to save this page offline,
share with friends and more.

<https://s.et4.de/GRDnf>

Startpoint:

Saxeten, Skipintli

Destinationpoint:

Saxeten, Skipintli

Safety Guidelines:

This route is signposted as a snowshoe route, however it does not receive additional grooming. Please check the snow and avalanche warnings before you set out!

Equipent:

We recommend the following items: Sturdy and waterproof hiking boots, light to medium rucksack, protection against the cold, sun protection, hiking poles, first-aid kit, snacks, tea in a thermos flask, mobile phone.

Tip:

Besuchen Sie das Skipintli und die coole Glühweinbar!

Getting There:

Mit dem Auto via Wilderswil nach Saxeten

Parking:

Parkplätze beim Restaurant Skipintli

Public Transit:

Hin- und Rückreise: Mit dem Zug nach Interlaken und anschliessend per Bus nach Saxeten.

Literature:

Gratisbroschüre **Auf grossem Fuss** der Berner Wanderwege. Bestellen via info@beww.ch

Maps:

Swisstopo Landeskarte 1228 Lauterbrunnen, 1:25'000

Additional Information:

Source: outdooractive.com
ID: oaTour_21344179
Last changed on 29.02.2024, 08:41





Tourist Information Wilderswil, 033 822 84 55 oder mail@wilderswil.ch



Markus Hänni, Unknown



Markus Hänni, Unknown

