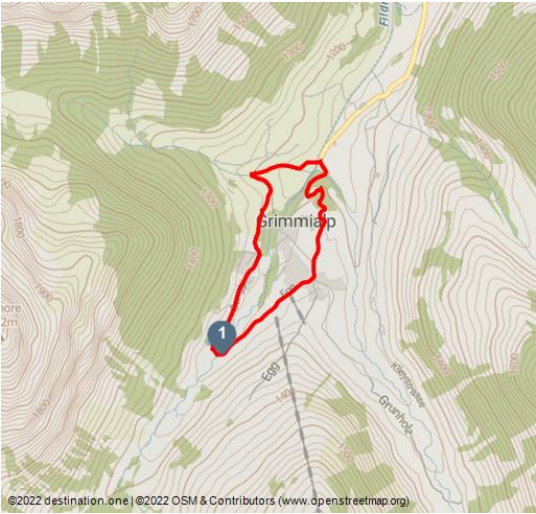





## Grimmialp winter hiking trail

Winter Hiking




Winterwanderweg mit Blick auf Talabschluss - © Rahel Mazenauer, Naturpark Diemtigtal


### Tour Dates:




easy  
Difficulty




3,5 km  
Distance




1 h  
Duration




69 m  
Altitude



69 m  
Altitude descending



1236 m  
Highest Point



1163 m  
Lowest Point

### Recommended Seasons:

JAN	FEB	MRZ	APR	MAI	JUN
JUL	AUG	SEP	OKT	NOV	DEZ



**An easy trail leads from Senggiweid to the unspoilt Blauseeli and on around the village of Schwenden. Enjoy the beautiful view of the mountain village at the back of the Diemtigtal.**

After just a few metres, you will reach the idyllic Blauseeli on the easy circular trail. Regardless of whether it is covered in deep snow or only a little snow, the Seeli impresses with its deep blue colour and is a popular photo spot. Later, on the Seehorenweid, a beautiful view opens up over the mountain village of Schwenden and you already discover your next destination: the romantic chapel near the former Grandhotel Kurhaus Grimmialp.

If there is enough snow, you can extend the trail as you wish:

### Ratings:

- ★☆☆☆☆ Kondition
- ★☆☆☆☆ technique
- ★★☆☆☆ Erlebnisqualität
- ★★★☆☆ Panorama

### Address:

3757 Diemtigen





From Seehorenweid you hike further out of the valley via Oberematte, Seeboden to the Anger cattle showground (3.5 km).

**Startpoint:**

Senggiweid (Grimmialp), Schwenden

**Destinationpoint:**

Senggiweid (Grimmialp), Schwenden

**Directions:**

The circular hike starts at the Senggiweid car park and leads to the idyllic Blauseeli. Follow the prepared path via Senggi to Seehoreweid. After a short descent you reach the village of Schwenden and walk for a short time (250 m) along the main road to the path that leads you to the romantic Schwenden Chapel and on to the Hotel Kurhaus Grimmialp. For the last kilometre, you walk on flat terrain back to the starting point. The trail is marked with pink directional signs.

The winter hike can be extended as desired:

from Senggiweid to Würzi (1.5 km)

from Seehoreweid via Oberematte, Seeboden to Anger (3.5 km)

**Safety Guidelines:**

The winter hiking trail leads you partly along the cross-country ski trail. For a good coexistence, please do not walk on the cross-country ski trail. Be prepared for possible icy spots along the circular hike.

**Equipent:**

Sturdy shoes with non-slip soles, clothing appropriate to the weather

**Tip:**

The short circular tour is also well suited for spontaneous walks.

**Getting There:**

Motorway A6 Bern direction Zweisimmen, 1 km after the Simmenfluchtunnel turn left direction Diemtigtal. Follow the Diemtigtal road into the valley for 19 km in the direction of Schwenden, Grimmialp.

**Parking:**

Paid parking spaces are located directly at the starting point, machine for parking permit on site

**Public Transit:**

**Author:**

Rahel Mazenauer

**Organisation:**

Naturpark Diemtigtal  
<https://www.diemtigtal.ch/>



Scan QR-Code to save this page offline, share with friends and more.

<https://s.et4.de/qQLdf>

Source: outdooractive.com  
ID: oaTour\_23436839  
Last changed on 09.04.2024, 09:15





By train to Oey-Diemtigen. Then by post bus to the stop «Schwenden i.D., Grimmialp» (terminus). From here a short walk (approx. 5 min.) to Senggiweid.

**Additional Information:**

A flyer with an overview map is available from the Diemtigtal Nature Park office.

Diemtigtal Nature Park  
Bahnhofstrasse 20  
3753 Oey  
T 033 552 26 00  
info@diemtigtal.ch  
www.diemtigtal.ch

**Open or closed?**

Find out in our > winter sports report





Blick auf Winterwanderweg und Loipe - ©  
Rahel Mazenauer, Naturpark Diemtigtal

Schneereicher Schnappschuss beim Hotel Kurhaus Grimmelalp - © Rahel Mazenauer, Naturpark Diemtigtal

Das Blauseeli im weissen Kleid - © Rahel Mazenauer, Naturpark Diemtigtal

Verschneite Welt auf der Grimmelalp - © Rahel Mazenauer, Naturpark Diemtigtal

Kapelle Schwenden - © Rahel Mazenauer, Naturpark Diemtigtal

