




## Motorbike Tip: Emmental Tour

Touring by Motorbike


Thun, ©Interlaken Tourismus - © Interlaken Tourismus




### Tour Dates:




easy  
Difficulty




231,3 km  
Distance




4 h 45 min  
Duration




2901 m  
Altitude



2901 m  
Altitude descending



1610 m  
Highest Point



486 m  
Lowest Point



### Recommended Seasons:

JAN	FEB	MRZ	APR	MAI	JUN
JUL	AUG	SEP	OKT	NOV	DEZ

### Ratings:

- ☆☆☆☆☆ Kondition  
★★★★☆ Panorama

Flurina Held, Management Rooms Division, Congress Hotel Seepark recommends:

From your starting point in Thun, ride along the northern shores of Lakes Thun and Brienz to Brienz. Carry on to Brienzwiler, from where you will cross the Brünig Pass into canton Obwalden. At Giswil, follow the directions for the Glaubenbüelen Pass/ Panoramastrasse which leads to Schüpfheim in the Entlebuch region. This scenic pass road provides a unique motorbiking experience with several exciting bends. At Schüpfheim, carry on in the direction of Langnau im Emmental. Stop off for a well-deserved break in Trubschachen and visit the Kambly Experience (biscuit factory with retail store). After an undulating start to your tour, the second half through the beautiful Emmental valley is characterised by sweeping bends interspersed with straight stretches. The journey continues in the direction of Burgdorf via Ramsey → Sumiswald to Affoltern im Emmental, where the Emmental exhibition dairy is well worth a visit. The adjacent restaurant offers an array of tasty regional delicacies

### Address:

3600 Thun

### Author:

Christian Mathyer

### Organisation:

Interlaken Tourismus  
<http://www.interlaken.ch/>





- the meringues come highly recommended! Ride on via Oberburg through the Krauchttal valley (long, straight stretches) to Worb. After crossing the River Aare, the route takes you through the Gantrisch Nature Park with its expanses of forest and idyllic villages interrupted by gorges, some of them deep, to Belp - Toffen - Riggisberg - Wattenwil - Burgistein and back to your starting point in Thun.



Scan QR-Code to save this page offline, share with friends and more.

<https://s.et4.de/jjzwc>

Highlights:

- The winding Panoramastrasse pass road
- Kambly Experience (biscuit factory)
- Emmental exhibition dairy with restaurant
- Gantrisch Nature Park

Source: outdooractive.com  
ID: oaTour\_23490890  
Last changed on 25.04.2024, 05:03

See also

Interlaken Tourismus  
Höheweg 37  
3800 Interlaken  
Tel.: +41 (0)33 826 53 00  
E-Mail: [mail@interlakentourism.ch](mailto:mail@interlakentourism.ch)  
Internet: [www.interlaken.ch](http://www.interlaken.ch)

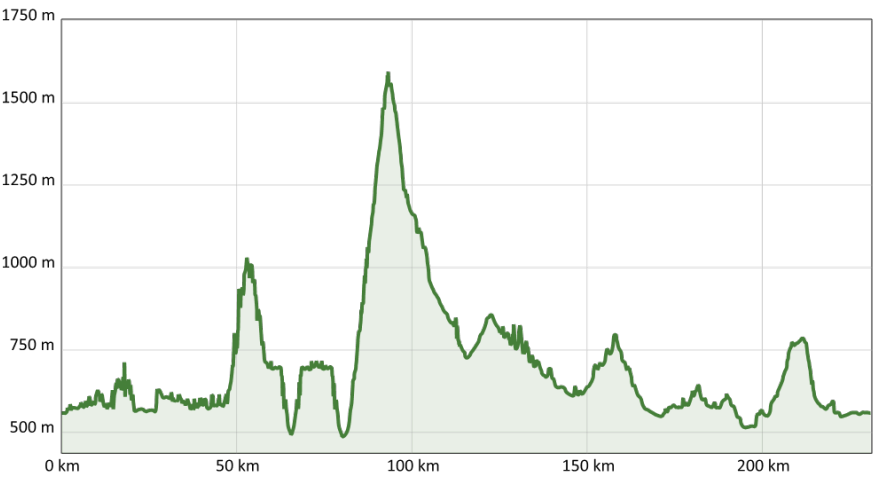
Startpoint:

Thun, Zentrum

Directions:

Thun - Thunersee - Brienzersee - Brünig - Giswil - Panoramastrasse - Escholz matt  
- Trubschachen - Langnau im Emmental - Lauperswil - Ramsei - Sumiswald -  
Affoltern im Emmental - Hasle bei Burgdorf - Oberburg - Krauchthal - Vechigen  
- Worb - Rubigen - Belp - Toffen - Kaufdorf - Riggisberg - Burgistein - Wattenwil -  
Forst bei Längenbühl - Thierachern - Thun





Hasliberg, ©Jungfrau Region - © Interlaken Tourismus

Tipp von Flurina Held, ©Congress Hotel Seepark - © Interlaken Tourismus

Lungern, Lungnersee, ©obwalden-tourismus.ch - © Interlaken Tourismus

Blick von Riggisberg, ©Naturpark Gantrisch - © Interlaken Tourismus

