



Motorbike Tip: Emmental Tour








Touring by Motorbike



Thun, ©Interlaken Tourismus - © Interlaken Tourismus



Tour Dates:

 easy Difficulty	 231,3 km Distance	 4 h 45 min Duration	 2901 m Altitude
 2901 m Altitude descending	 1610 m Highest Point	 486 m Lowest Point	



Recommended Seasons:

JAN	FEB	MRZ	APR	MAI	JUN
JUL	AUG	SEP	OKT	NOV	DEZ

Ratings:

☆☆☆☆☆ Kondition
★★★★☆ Panorama

Flurina Held, Management Rooms Division, Congress Hotel Seepark recommends:

From your starting point in Thun, ride along the northern shores of Lakes Thun and Brienz to Brienz. Carry on to Brienzwiler, from where you will cross the Brünig Pass into canton Obwalden. At Giswil, follow the directions for the Glaubenbüelen Pass/ Panoramastrasse which leads to Schüpfheim in the Entlebuch region. This scenic pass road provides a unique motorbiking experience with several exciting bends. At Schüpfheim, carry on in the direction of Langnau im Emmental. Stop off for a well-deserved break in Trubschachen and visit the Kambly Experience (biscuit factory with retail store). After an undulating start to your tour, the second half through the beautiful Emmental valley is characterised by sweeping bends interspersed with straight stretches. The journey continues in the direction of Burgdorf via Ramsey → Sumiswald to Affoltern im Emmental, where the Emmental exhibition dairy is well worth a visit. The adjacent restaurant offers an array of tasty regional delicacies

Address:

3600 Thun

Author:

Christian Mathyer

Organisation:

Interlaken Tourismus
<http://www.interlaken.ch/>





- the meringues come highly recommended! Ride on via Oberburg through the Krauchttal valley (long, straight stretches) to Worb. After crossing the River Aare, the route takes you through the Gantrisch Nature Park with its expanses of forest and idyllic villages interrupted by gorges, some of them deep, to Belp - Toffen - Riggisberg - Wattenwil - Burgistein and back to your starting point in Thun.



Scan QR-Code to save this page offline, share with friends and more.

<https://s.et4.de/stddf>

Highlights:

- The winding Panoramastrasse pass road
- Kambly Experience (biscuit factory)
- Emmental exhibition dairy with restaurant
- Gantrisch Nature Park

Source: outdooractive.com
ID: oaTour_23490890
Last changed on 17.05.2024, 11:10

See also

Interlaken Tourismus
Höheweg 37
3800 Interlaken
Tel.: +41 (0)33 826 53 00
E-Mail: mail@interlakentourism.ch
Internet: www.interlaken.ch

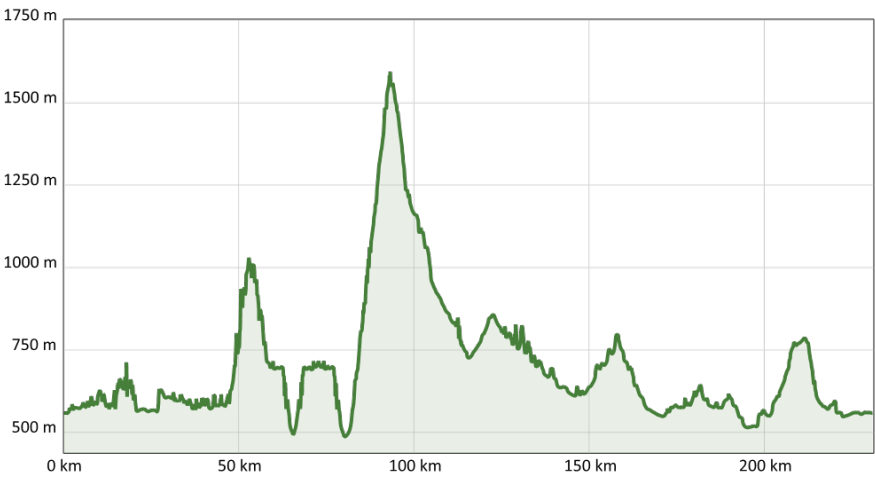
Startpoint:

Thun, Zentrum

Directions:

Thun - Thunersee - Brienzersee - Brünig - Giswil - Panoramastrasse - Escholz matt
- Trubschachen - Langnau im Emmental - Lauperswil - Ramsei - Sumiswald -
Affoltern im Emmental - Hasle bei Burgdorf - Oberburg - Krauchthal - Vechigen
- Worb - Rubigen - Belp - Toffen - Kaufdorf - Riggisberg - Burgistein - Wattenwil -
Forst bei Längenbühl - Thierachern - Thun





Tipp von Flurina Held, ©Congress Hotel Seepark - © Interlaken Tourismus



Hasliberg, ©Jungfrau Region - © Interlaken Tourismus



Lungern, Lungernersee, ©obwalden-tourismus.ch - © Interlaken Tourismus



Blick von Riggisberg, ©Naturpark Gantrisch - © Interlaken Tourismus



