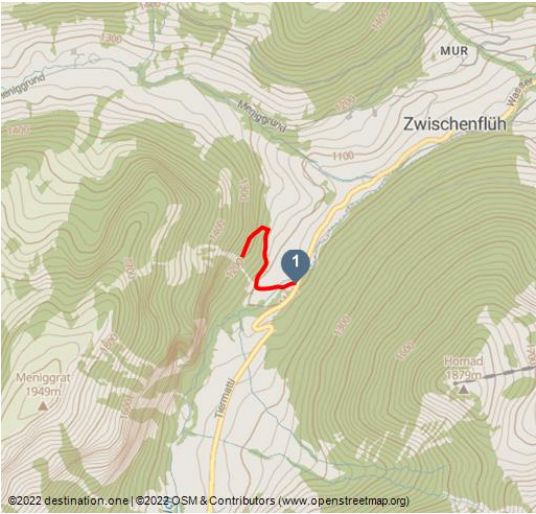





History and culture trail

Thematic Trail




Station Oey-Diemtigen - © Naturpark Diemtigtal


Tour Dates:




easy
Difficulty




0,9 km
Distance




0 h 30 min
Duration




90 m
Altitude



90 m
Altitude descending



1253 m
Highest Point



1081 m
Lowest Point



Recommended Seasons:

| | | | | | |
|-----|-----|-----|-----|-----|-----|
| JAN | FEB | MRZ | APR | MAI | JUN |
| JUL | AUG | SEP | OKT | NOV | DEZ |

The history and culture trail shows you selected excerpts from the life forms and eras of the Diemtigtal, back to the Middle Stone Age (information panels in German only).

- At eight posts you can read interesting facts about the following topics (descriptions in German only):
- Alpine farming
 - Cattle, horse and goat breeding
 - Trade and industry
 - Art and culture
 - Timber construction
 - Tourism
 - Important buildings
 - Life forms

Ratings:

- ☆☆☆☆☆ Kondition
- ☆☆☆☆☆ technique
- ☆☆☆☆☆ Erlebnisqualität
- ☆☆☆☆☆ Panorama

Author:

Rahel Mazenauer





You will learn how, around 10,000 years ago, prehistoric people in search of food penetrated the still glaciated Diemtigtal and found shelter under the Eyeriedschopf in Zwischenflüh. Excavations of stone and bone implements attest to the human presence in the Diemtigtal in the Middle Stone Age – an important hook for the Diemtigtal History and Culture Trail.

There is a large covered barbecue area at the starting point. Reserve it as a group at the Diemtigtal Nature Park office.

Startpoint:

Cattle showground Anger, Zwischenflüh

Destinationpoint:

Cattle showground Anger, Zwischenflüh

Directions:

Follow the history and culture trail from the Anger cattle showground along the edge of the forest up towards Eyeried. Up to here the trail leads along an asphalt road. Turn left to Eyeriedschopf and continue along the narrow hiking trail. The descent follows the same route. The path is marked with white direction markers and a green route field.

Equipent:

Sturdy shoes

At the starting point you will find a great covered barbecue area. Don't forget your Cervelat sausage, knife and drinks!

Tip:

Make the descent varied: hike on to the Lätzematte, along the «Narebach» down to the valley hiking trail and back to the Anger.

Getting There:

Motorway A6 Bern direction Zweisimmen, 1 km after the Simmenfluchtunnel turn left direction Diemtigtal. Follow the Diemtigtal road into the valley for 14 km in the direction of Schwenden until cattle showground Anger.

Parking:

Free parking is available directly at the cattle showground Anger.

Public Transit:

By train to Oey-Diemtigen station (Spiez-Zweisimmen line). Continue by PostBus to the «Zwischenflüh, Anger» stop.

Additional Information:

The theme trail flyer with an overview map (in German only) is available from the Diemtigtal Nature Park office.

Organisation:

Naturpark Diemtigtal
<https://www.diemtigtal.ch/>



Scan QR-Code to save this page offline, share with friends and more.

<https://s.et4.de/R3RTd>

Source: outdooractive.com
ID: oaTour_36311997
Last changed on 01.05.2024, 16:35

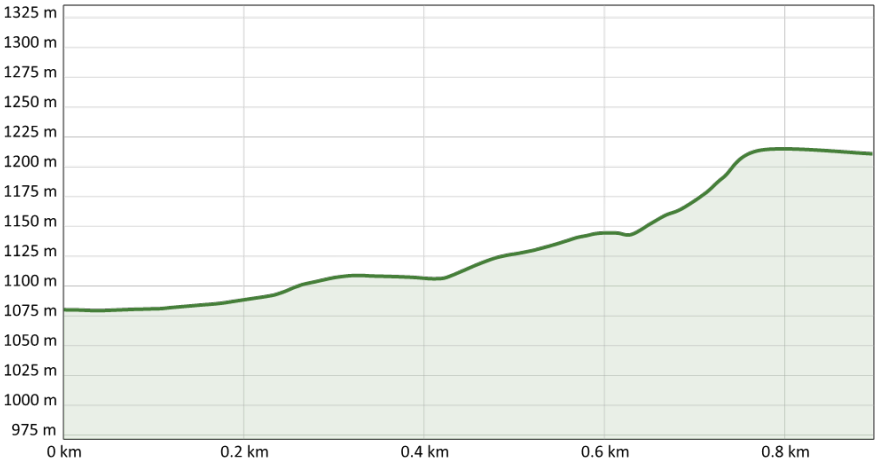




Diemtigtal Nature Park
Bahnhofstrasse 20
3753 Oey
Phone 0041 33 552 26 00
info@diemtigtal.ch
www.diemtigtal.ch

Open or closed?

Find out in our > summer sports report





Rothbad mit Schwarzenberg - © Naturpark Diemtigtal

Geschichte des Eyeriedschopfs - © Naturpark Diemtigtal

Eyeriedschopf - © Naturpark Diemtigtal

Tafel des Themenwegs - © Naturpark Diemtigtal

WC entlang des Weges - © Naturpark Diemtigtal

