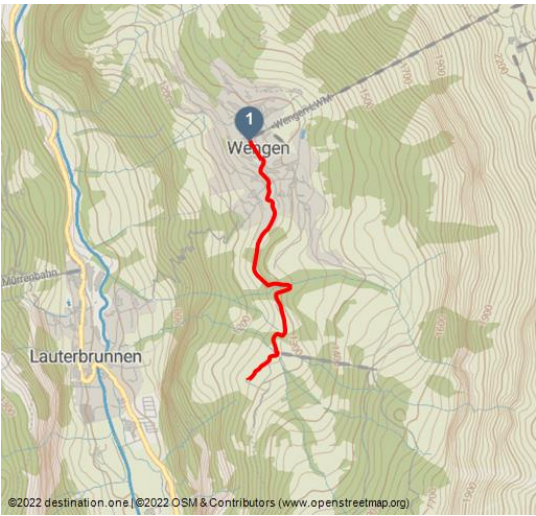





Wengen – Staubbachbänkli 25 Min

City Tour




Unknown


Tour Dates:




easy
Difficulty




2 km
Distance




0 h 25 min
Duration




29 m
Altitude



29 m
Altitude descending



1278 m
Highest Point



1249 m
Lowest Point

Recommended Seasons:

JAN	FEB	MRZ	APR	MAI	JUN
JUL	AUG	SEP	OKT	NOV	DEZ

Pleasant walk to the finish of the Lauberhorn ski races and the Staubbachbänkli. The walk is accessible all year round.

Turn left in front of the Hotel Bären. Follow the asphalt road straight on to "Innerwengen". This place is known as the destination of the famous International Lauberhorn Ski Race. Then about 5 minutes to Staubbachbänkli.

Startpoint:

Wengen Dorf

Destinationpoint:

Grindelwald
Wengen
Mürren
Lauterbrunnen
Haslital

Jungfrau Region 

Ratings:

- ☆☆☆☆☆ Kondition
- ★★★★☆ Erlebnisqualität
- ★★★★☆ Panorama

Address:

3823 Lauterbrunnen

Author:

Jungfrau Region Tourismus AG

Organisation:

Jungfrau Region Tourismus AG
<http://www.jungfrauregion.swiss/>





Staubbachbänkli

Equipent:

- Comfortable shoes
- Clothing suitable for the weather
- Sun and rain protection
- Food and drinking water

Tip:

From March to May there are ibexes at the lookout point.

Getting There:

From Basel and Geneva, the fastest route to the Jungfrau Region is via Bern.
From Zurich, the route via Lucerne and the Brünig Pass is recommended. The pass is open all year round.

From the south, travel to the Jungfrau Region via the Grimsel or Susten Pass.
Both passes are only open in summer. An alternative is the Simplon Pass with subsequent car transport through the Lötschberg tunnel.

Wengen is car-free. If we arrive by car, we have to leave it in Lauterbrunnen and take the train. The journey from Interlaken to Lauterbrunnen takes about 20 minutes.

Arrival Lauterbrunnen

Parking:

There is a multi-storey car park directly below Lauterbrunnen station.
Alternatively, you can use the car park at the Lauterbrunnen church. From here, a bus leaves for the station every half hour. On foot we need about 10 minutes.

Lauterbrunnen multi-storey car park

A covered passage leads from the Lauterbrunnen car park to the cable cars to Wengen.

Public Transit:

Thanks to its central location in Europe, Switzerland is served by international trains from over 12 countries. Within Switzerland, Intercity trains run from Basel and Lucerne directly to the Jungfrau Region. Travellers from Zurich change trains in Bern. The trains run every half hour.

From Interlaken Ost station we reach Wengen in 44 minutes. The blue and yellow train of the Berner Oberland Bahn (BOB) takes us to Lauterbrunnen. Important: We sit in the front part of the train, as it splits in Zweilütschinen. If you take a seat at the back, you will make a detour to Grindelwald. In Lauterbrunnen we change to the yellow-green train of the Wengernalp Bahn (WAB). This takes us to Wengen in 12 minutes.

Timetable & Ticket Shop SBB



Scan QR-Code to save this page offline, share with friends and more.

<https://s.et4.de/57Xnf>

Source: outdooractive.com
ID: oaTour_60281643
Last changed on 23.01.2024, 20:56





Unknown

Unknown

Unknown

Unknown

Unknown





Unknown

Unknown

Unknown

Unknown

Unknown

