



Lake Thun panoramic circular route: A walk around Lake Thun


Hiking Trail





Hängebrücke Sigriswil - © Melanie Studer, Interlaken Tourismus





Tour Dates:



medium
Difficulty



63,7 km
Distance


18 h 30 min
Duration


2200 m
Altitude


2200 m
Altitude descending


902 m
Highest Point


558 m
Lowest Point



Recommended Seasons:

JAN	FEB	MRZ	APR	MAI	JUN
JUL	AUG	SEP	OKT	NOV	DEZ

The panoramic circular route around Lake Thun is an enjoyably colourful hike lasting days through the Bernese Oberland. The trail commands majestic panoramas of the lake and the mountains, passing charming villages and atmospheric caves.

All around Lake Thun you will find beautiful viewpoints, impressive landscapes and cultural treasures. As you make your way around the circular route, you will see Lake Thun from ever-changing angles. The route begins in Thun and leads through tranquil villages to Sigriswil, where a spectacular panoramic bridge high above Lake Thun may well cause butterflies in the stomach. The route then traces Lake Thun as far as Merligen and on to Interlaken, from where the path leads to the Meielisalp, high above Leissigen. The Meielisalp commands wonderful views of Lake Thun, and a second suspension bridge awaits. This bridge crosses the Spissibach stream at a height of almost 60

Ratings:

- ★★☆☆☆ Kondition
- ☆☆☆☆☆ technique
- ★★★★☆ Erlebnisqualität
- ★★★★☆ Panorama

Address:

3600 Thun

Author:

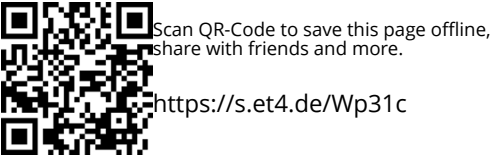
Interlaken Tourismus





metres. Returning to sea level shortly before the Faulensee lake, hikers stroll along the lake shore to Spiez. The final section brings you back to Thun.
With 63 kilometres of hiking trails taking in dizzying bridges, fabulous panoramas and superb views across the lake, the everyday world seems far behind.
Stage 1 Thun – Sigriswil
Stage 2 Sigriswil – Interlaken
Stage 3 Interlaken – Spiez
Stage 4 Spiez – Thun
Want to discover yet more hiking trails?
Learn more about the various hiking opportunities in the Bernese Oberland.

Organisation:
Interlaken Tourismus
<http://www.interlaken.ch/>



Startpoint:
Train station Thun

Destinationpoint:
Train station Thun

Directions:
Stage 1 Thun – Sigriswil
Stage 2 Sigriswil – Interlaken

Stage 3 Interlaken – Spiez

Stage 4 Spiez – Thun

Tip:
The route can be tackled in stages or on a tour lasting several days.



Source: outdooractive.com
ID: oaTour_61174775
Last changed on 29.02.2024, 10:37



Schloss Thun mit Panorama - © Interlaken Tourismus, Interlaken Tourismus



Blick auf See und Berge Hängebrücke Leissigen - © Interlaken Tourismus



Blick auf den Thunersee von der Meielisalp - © Interlaken Tourismus



Interlaken Tourismus



Ausblick bei Sigriswil - © Melanie Studer, Interlaken Tourismus

