

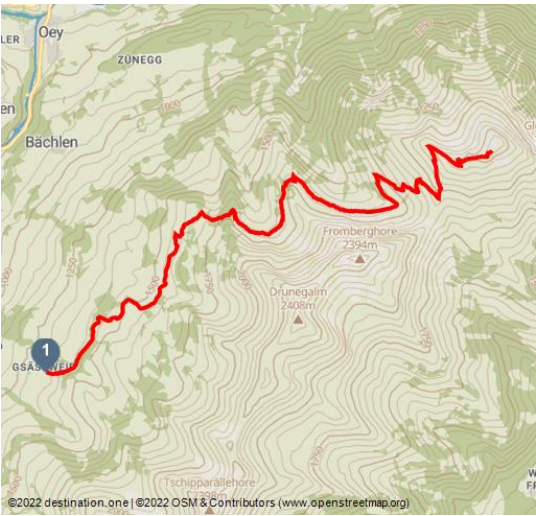


Panorama hike Springenboden–Niesen








Hiking Trail



Aussicht vom Gipfel des Niesen - © Niesen



Tour Dates:

| | | | |
|---|--|---|--|
|  hard Difficulty |  11 km Distance |  5 h Duration |  1240 m Altitude |
|  270 m Altitude descending |  2336 m Highest Point |  1349 m Lowest Point | |

Recommended Seasons:

| | | | | | |
|-----|-----|-----|-----|-----|-----|
| JAN | FEB | MRZ | APR | MAI | JUN |
| JUL | AUG | SEP | OKT | NOV | DEZ |

A hiking tour to the Niesen summit with fantastic far-reaching views and optional overnight stay on Springenboden.

After refreshments at the Gsässweid inn in Springenboden, the five-hour hike up to the Niesen summit begins. The magnificent distant view is your constant companion. On the way, the Hoschüpfe viewing platform offers breathtaking views of mountain peaks, Lake Thun and the wide valleys of the Simmental and Diemtigtal valleys. After 1243 metres in altitude, there it is: the Niesen summit. Enjoy your time up here before the Niesen cable car takes you back down to the valley.

Startpoint:



Ratings:

- ★★★★☆ Kondition
- ★★★★☆ technique
- ★★★★★ Erlebnisqualität
- ★★★★★ Panorama

Address:

3755 Diemtigen





Springenboden

Destinationpoint:

Niesen peak

Directions:

The mountain trail is marked with yellow direction signs and leads from "Springenboden" via "Unterer Drune" to the "Hoschöpfe" viewing platform. From here the trail leads via "Geeri" and "Chummli" to "Untere Stalde" and via "Obere Stalde" up to the summit and the Niesen mountain station.

Safety Guidelines:

Despite the motto "If the Niesen summit has a hat, the weather will be fine", it is important to pay attention to the weather situation

The Panorama Trail leads through pastures with cattle and along fenced flocks of sheep, which are guarded by dogs. It is recommended that you do not bring a dog on the hike. Please note the corresponding information boards on site

A section of the trail also leads through a summer pasture with cattle

Equipent:

Good mountain boots and weatherproof mountain clothing (sun/rain protection), hiking poles, pocket first-aid kit, rucksack with sufficient drinks and food

Tip:

Those who would like to extend the hike as a two-day excursion can book an overnight stay with breakfast at the Gsässweid inn on Springenboden and end the day of arrival high up in the Diemtigtal in the home of Wenger Kilian. Groups are also very welcome. Info & booking: www.gsaessweid.ch (in German only)

Getting There:

This hike is part of the bookable package «Panoramawanderung Springenboden-Niesen» with car transfer from Oey-Diemtigen to Springenboden and train ride from Niesen Kulm to Mülenen. Outside of this offer, the arrival and departure is inconvenient.

Public Transit:

This hike is part of the bookable package "Panoramawanderung Springenboden-Niesen" with car transfer from Oey-Diemtigen to Springenboden and train ride from Niesen Kulm to Mülenen. Outside of this offer, the arrival and departure is inconvenient.

Additional Information:

A hiking flyer with an overview map is available from the Diemtigtal Nature Park office.

Author:

Rahel Mazenauer

Organisation:

Naturpark Diemtigtal
<https://www.diemtigtal.ch/>



Scan QR-Code to save this page offline, share with friends and more.

<https://s.et4.de/rN5Vd>

Source: outdooractive.com
ID: oaTour_800464916
Last changed on 22.03.2024, 14:54





Diemtigtal Nature Park

Bahnhofstrasse 20

3753 Oey

Phone 033 552 26 00

info@diemtigtal.ch


www.diemtigtal.ch

Open or closed?


Find out in our > Summer sports report



Blick von oben auf das Dorf Oey - © Céline Perren, Naturpark Diemtigtal



Sicht auf Wiriehorn und Schwarzenberg -
© Rahel Mazenauer, Naturpark Diemtigtal



Aussicht auf Diemtigen und das Simmental
- © Rahel Mazenauer, Naturpark Diemtigtal





Start der Panoramawanderung - © Céline Perren, Naturpark Diemtigtal



Steimandli auf Niesen Kulm - © Céline Perren, Naturpark Diemtigtal



niesen-aussicht-herbst-schatten-pyramide-
thunersee-brienzersee - © web@interlaken-tourism.ch,
Niesenbahn AG (Marco Erni), Interlaken Tourismus

