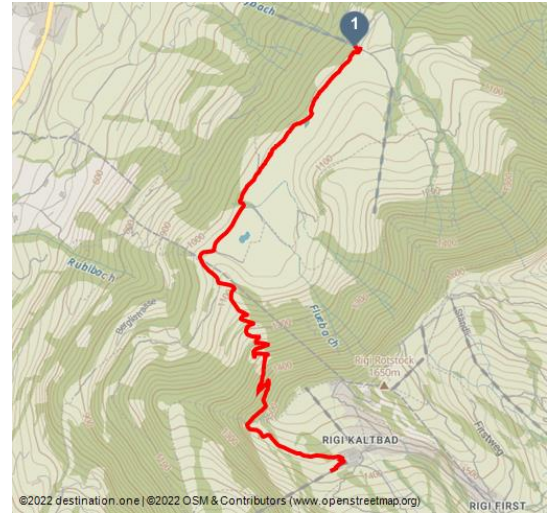











The rural route: Seebodenalp - Rigi Kaltbad (or vice versa)




Rita Baggenstos, Schwyzer Wanderwege



Tour Dates:

			
medium Difficulty	5 km Distance	2 h Duration	449 m Altitude
			
49 m Altitude descending	1464 m Highest Point	1015 m Lowest Point	



Recommended Seasons:

JAN	FEB	MRZ	APR	MAI	JUN
JUL	AUG	SEP	OKT	NOV	DEZ

Seebodenalp - Alp Ruodisegg - Alp Rüb - Känzeli - Rigi Kaltbad
 An impressive mountain experience awaits you. The hiking route scores with breathtaking panoramic views and untouched nature.

The Seebodenalp hikers' paradise is situated on a large, protruding terrace at 1020m a.s.l. above Küssnacht am Rigi. You hike leisurely on the first section of the trail, practically flat through the avenue of trees. On your route you pass the Ruodisegg alp, before taking the steeper ascent towards the Rüb alp under your feet. From the alpine farm, the path becomes even steeper, but the view at Rigi Känzeli is worth the effort. The hike can also be done in the opposite direction.

Notes

More information: www.luzern.com | shop.luzern.com

Ratings:

★★★★☆ Panorama
 ★★★☆☆ Kondition

Address:

6403 Küssnacht am Rigi

Author:

Gäste-Service Rigi

Organisation:

Schwyzer Wanderwege
<http://www.schwyzer-wanderwege.ch/>

The current operating status of the railways and hiking trails can be found here. So that future generations can also enjoy the Queen of the Mountains, we ask you to dispose of your waste at the stations or take it home with you. Thank you.



Scan QR-Code to save this page offline,
share with friends and more.

<https://s.et4.de/m11cf>

Startpoint:

Seebodenalp

Destinationpoint:

Rigi Kaltbad

Directions:

Seebodenalp (1020 m) – Alp Ruodisegg (1040 m) - Alp Rüb (1124 m) – Känzeli (1464 m) – Rigi Kaltbad (1456 m)

Equipent:

Sturdy shoes and clothing suitable for the weather. Possibly walking sticks.
Food and drinks for the road.

Tip:

At the Känzeli vantage point, I pause briefly to enjoy the magnificent panoramic view of the Lucerne lake basin and the Alps.

Getting There:

Take the A4 motorway to the Küssnacht am Rigi exit and follow the signs for Weggis - Vitznau.

Approach and parking

Parking:

Metered parking is available at the valley station of the Küssnacht-Seebodenalp cable car.

However, we recommend public transport instead of a car: sit back, enjoy and do something good for the environment to boot.

Public Transit:

Take public transport to the valley station of the Küssnacht-Seebodenalp cable car. The cable car is in continuous operation when the number of guests is high.

To the timetable

More information: www.luzern.com | shop.luzern.com

