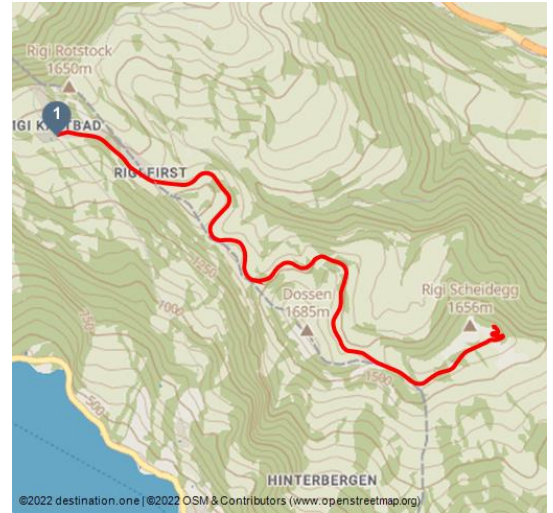









Rigi-Panorama Walk



Rigi Marketing, Gäste-Service Rigi



Tour Dates:

			
medium Difficulty	7,1 km Distance	2 h Duration	250 m Altitude
			
46 m Altitude descending	1641 m Highest Point	1424 m Lowest Point	

Recommended Seasons:

JAN	FEB	MRZ	APR	MAI	JUN
JUL	AUG	SEP	OKT	NOV	DEZ

Rigi Kaltbad – First – Unterstetten – Hinder Dossen – Rigi Scheidegg#
The panoramic hike from Rigi Kaltbad to Rigi Scheidegg is wonderful just like a winter dream. In this entire area you will find inviting restaurants with panoramic terraces or hearty picnic places with prefilled firewood. Even in winter!

Enjoy the unique 360° panoramic view on the 7 km long panorama hiking trail. This route is ideal for passionate hikers.

Many interesting contemporaray witnesses of the former Rigi-Scheidegg Railway can be discovered along this way. This route takes you through the old railway bridge, then a tunnel, pass by a disused passenger couch and a water filling station for the steam locomotives. The view of the Alps and the Schwyz basin is just magnificent. From Rigi Scheidegg you can take the cable car back to Goldau via Kräbel.

More information: www.luzern.com | shop.luzern.com

Rigi-Panoramaweg

schweizmobil.ch

570

Ratings:

★★★★★ Panorama

★★★☆☆ Kondition

Address:

6353 Weggis

Author:

Gäste-Service Rigi / Schwyzer Wanderwege

This hike can also be taken in the opposite direction.

For your information

You can find the current operating status of the railways and hiking trails here.

In order to let our next generation also be inspired from the Queen of the Mountains, may we ask you to dispose of the waste at Rigi Stations. Thank you.

Organisation:

Gäste-Service Rigi
<http://www.rigi.ch/>



Scan QR-Code to save this page offline,
share with friends and more.

<https://s.et4.de/LRQmf>

Startpoint:

Rigi Kaltbad

Destinationpoint:

Rigi Scheidegg

Directions:

Rigi Kaltbad (1436 m) – First (1453 m) – Unterstetten (1451 m) – Hinder Dossen (1546 m) – Rigi Scheidegg (1656 m)

Safety Guidelines:

Please always follow the marked winter hiking trails.

Equipent:

High profiled hiking boots or trakking boots, rain jacket, drink, food and walking sticks when possible.

Tip:

At the end of the hike I recommend to take refreshment in the mountain inn Rigi Scheidegg with their local products.

Getting There:

At Rigi valley stations you will find parking spaces at a fee.

Further information on parking

Parking:

However, we recommend you to arrive by public transportations instead of cars: just lean back, enjoy and do something good for the environment.

Public Transit:

More information: www.luzern.com | shop.luzern.com

You can reach Rigi Kaltbad, the starting point of this hike, from Vitznau by cogwheel railway or cable car from Weggis.

[Click here to timetable](#)

