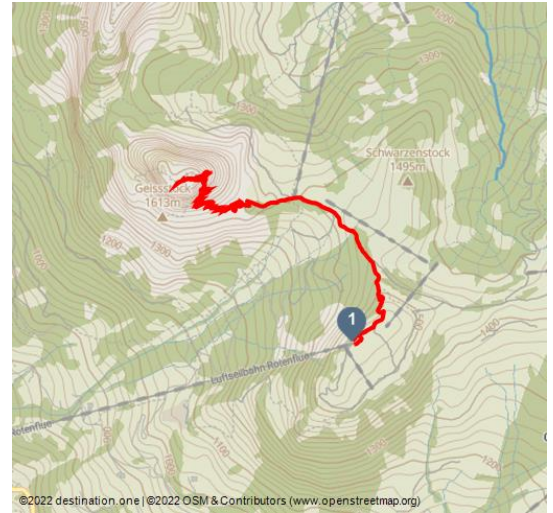








Great Mythen - the landmark of Schwyz




Erhard Gick, Schwyzer Wanderwege



Tour Dates:

			
medium Difficulty	6,2 km Distance	3 h 10 min Duration	701 m Altitude
			
706 m Altitude descending	1890 m Highest Point	1403 m Lowest Point	



Recommended Seasons:

JAN	FEB	MRZ	APR	MAI	JUN
JUL	AUG	SEP	OKT	NOV	DEZ

The Big Mythen has an alpine character, yet the mountain can be easily climbed. The reward of the hike is a sensational panoramic view with tens of hundreds of mountain peaks.

The Big Mythen towers majestically over the town of Schwyz. The Rotenflue cable car takes you from Rickenbach/Schwyz to the starting point: the Rotenflue. The stretch up to Holzegg at the foot of the Big Mythen is a leisurely warm-up. This is the start of the Mythen mountain trail. Therefore the place is ideal for a last rest (fireplace, restaurant Holzegg). The ascent to the Big Mythen is relatively steep and should be tackled with good footwear. Caution is advised in wet weather. The slippery stones can be very dangerous. The ascent opens up a wonderful panoramic view. Once you reach the summit, all your efforts are forgotten. A breathtaking panoramic view of the mountain peaks of the Alps, the valley basin of Schwyz, the lakes of Central Switzerland and the vastness of the Mittelland will leave you amazed. Between April and

Ratings:

★★★★★ Panorama
 ★★★☆☆ Kondition

Address:

00000 DUMMY

Author:

Stefan Gwerder

Organisation:

Schwyz Wanderwege
<http://www.schwyz-wanderwege.ch/>

November, the summit restaurant is open daily in good weather (when the Swiss flag is raised).



Scan QR-Code to save this page offline, share with friends and more.

https://s.et4.de/JJ_0d

Startpoint:

Rotenflue

Destinationpoint:

Grosser Mythen

Directions:

The hike starts on the Rotenflue. The path runs slightly downwards to Holzegg. From the Holzegg it climbs in numerous windings towards the summit.

Back on the same path.

If you would like to shorten the hike a little, you can alternatively take the cable car from Brunni-Alpthal directly to the Holzegg.

Safety Guidelines:

The myth path is suspended. However, the path is well developed and well secured in the tricky places.

Equipent:

Hiking boots with good tread or trekking shoes, rain jacket, drink, food, possibly sticks. Good physical condition.

Tip:

A unique experience is the sunrise on the Grossen Mythen.

Getting There:

By car on the A4 to the Seewen-Schwyz exit, to Rickenbach.

Parking:

Parking spaces and parking garages near the valley station (all subject to charges).

Public Transit:

Take the SBB to Schwyz-Seewen train station. Auto AG Schwyz from Schwyz-Seewen train station with line 3 to Rickenbach, Rotenfluebahn. Timetable SBB

Additional Information:

More information: www.luzern.com | shop.luzern.com

More information in German: Restaurant Grosser Mythen

