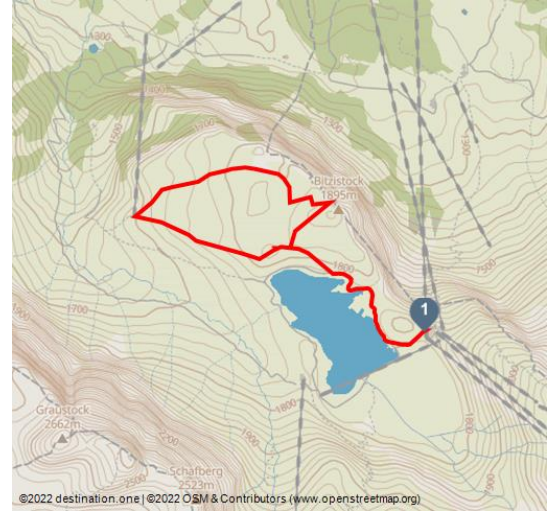










Obertrübsee Trail



Engelberg - Titlis Tourismus, Engelberg-Titlis Tourismus



Tour Dates:

			
5,4 km	2 h 5 min	210 m	230 m
Distance	Duration	Altitude	Altitude descending
			
1845 m	1708 m		
Highest Point	Lowest Point		

Recommended Seasons:

JAN	FEB	MRZ	APR	MAI	JUN
JUL	AUG	SEP	OKT	NOV	DEZ

High above Engelberg, the Obertrübsee Snowshoe Trail awaits nature-loving ramblers and ambitious athletes alike. Can there be a more wonderful feeling than leaving traces in the fresh powder snow as you wander up hill and down dale, through tranquil forests?

Get on board the gondola lift at the Titlis valley station and ride up to Trübsee. There, high above Engelberg, snowshoe hikers can look forward to a fabulous walk across fresh powder snow, looking towards the Titlis all the way. The trail starts at Berghotel Trübsee, where it leads downhill to the Trübsee lake. In the summer, the lake is filled with emerald-green glacier water, but in the winter it is covered in snow and ice. As you walk alongside the lake, you will be able to see the next waypoint in the distance – the Hüethütte. The snow crunches gently under your feet, but the snowshoes ensure you keep moving smoothly across its surface. Once you reach the hut, the route turns to the right and goes uphill via Chrützhubel (2.5 km) and along a moraine ridge until you reach



Address:

6386 Wolfenschiessen

Author:

Engelberg - Titlis Tourismus

Organisation:

Engelberg-Titlis Tourismus
<http://www.engelberg.ch/>

a fantastic lookout point. After devouring the view, you can continue on to the mountain station of the Älperseil – the traditional little chairlift. Now is a good time to take a break and enjoy your packed lunch before setting out on the return journey, but this time via Bitzistock. The spectacular view down into the valley definitely makes all the effort worthwhile. When you return to where you started at the Trübsee mountain station, the Titlis Xpress will bring you comfortably back down the valley.



Scan QR-Code to save this page offline,
share with friends and more.

https://s.et4.de/tG_0d

Please note that the signposted path must not be left out of consideration for wildlife.

Startpoint:

Trübsee mountain station

Destinationpoint:

Trübsee mountain station

Safety Guidelines:

Please walk along the marked and secured snowshoe paths. The user is responsible for the proposed routes. If you are planning a different route, please refer to the avalanche bulletin, maps and weather forecast.

Equipent:

Rent your equipment in the local sports shops.

Tip:

Tip: You don't want to do the whole circular hike? As an abbreviation we recommend the routes via Bitzi (3.25km/1h15) or via Chrützhubel (2.4km/1h).

Getting There:

By car you drive on the A2 (Basel-Gotthard) to Stans Süd, then on the main road 20 km to Engelberg. Engelberg is 30 minutes from Lucerne, 1 hour and 15 minutes from Basel, Zurich or Bern.

Parking:

Parking spaces are available in Engelberg for a fee.

Public Transit:

National and international connections (from Zurich airport connections every half hour with approx. 1h travel time) to Lucerne. Afterwards with the Zentralbahn in 43 minutes through varied landscape and gorges up to Engelberg.

The free sports bus takes you from Engelberg station to the Titlis valley station. From there the Titlis Xpress takes you up to the Trübsee mountain station.

More information: www.luzern.com | shop.luzern.com

Additional Information:

Tickets and Prices

Overview Map

Snow Report

Gastronomy: Mountain Hotel Trübsee

