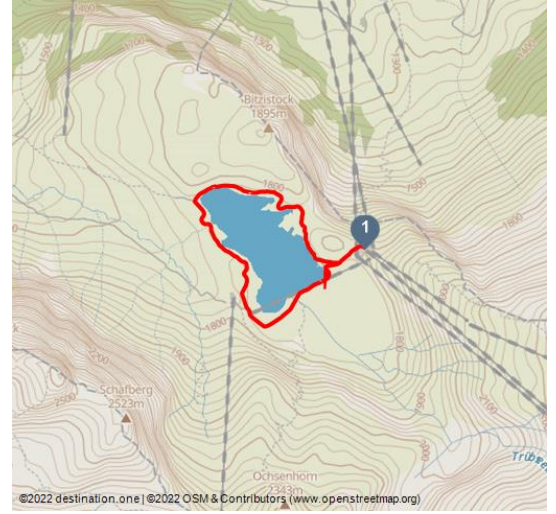











Around Trübsee



Engelberg - Titlis Tourismus, Engelberg-Titlis Tourismus



Tour Dates:

			
easy	3,4 km	0 h 56 min	35 m
Difficulty	Distance	Duration	Altitude
			
35 m	1796 m	1761 m	
Altitude descending	Highest Point	Lowest Point	

Recommended Seasons:

JAN	FEB	MRZ	APR	MAI	JUN
JUL	AUG	SEP	OKT	NOV	DEZ

High above Engelberg and the Titlis before your eyes - that's winter hiking on Lake Trübsee. A short winter hiking trail around Lake Trübsee, accompanied by a gigantic view.

From Engelberg railway station, take the short walk to the valley station under your feet or take the free sports bus to the valley station. High above Engelberg, after the gondola ride from the Titlis valley station to Trübsee, the magnificent view in the direction of Titlis and the snow-covered landscape awaits winter hikers.

The winter hiking trail starts right at the Trübsee mountain hotel and leads downhill past the slide park to Trübsee. Covered in snow and ice, you can't see why Lake Trübsee got its name. But it should be revealed that even in summer the mountain lake is filled with emerald green glacier water, which makes visitors wonder about its name. Walking along the markings and the Trübsee-



Ratings:

★★★★★ Panorama
 ★☆☆☆☆ Kondition

Address:

6386 Wolfenschiessen

Author:

Engelberg - Titlis Tourismus

Hopper chairlift, you can already see the next waypoint from a distance, the Restaurant Alpenstübli. From here, the winter hiking trail leads to Chrüzhubel on the left side of the lake and back to the mountain station on the right. The Titlis Xpress takes you back to the valley at the starting point of the Trübsee mountain station.

Startpoint:

Engelberg Train station

Destinationpoint:

Engelberg Train station

Safety Guidelines:

When planning, please note the winter sports report where it is indicated whether the winter hiking trails are prepared and open.

Equipent:

High and firm hiking boots or winter boots, warm clothes, sun protection, hiking poles are advantageous.

Getting There:

Take the Motorway A2 (Basel-Luzern-Gotthard) to Stans-south. From there follow the main road for 20 km to Engelberg. Engelberg is about 30 minutes from Lucerne. From Zurich you need about 1 h 15 min, and from Bern or Basel approximatly 1 h 45 min.

Parking:

Parking spaces are available in Engelberg for a fee.

Public Transit:

National and international connections (from Zurich airport connections every half hour with approx. 1h travel time) to Lucerne. Afterwards with the Zentralbahn in 43 minutes through varied landscape and gorges up to Engelberg.

Additional Information:

Prices cableway

Panoramic map

Timetable cableway

Winter sports report

Gastronomy:

Lago Torbido, Berghotel Trübsee

More information: www.luzern.com | shop.luzern.com

Organisation:

Engelberg-Titlis Tourismus

<http://www.engelberg.ch/>



Scan QR-Code to save this page offline,
share with friends and more.

https://s.et4.de/tF_Od

Berghotel Trübsee

Restaurant Alpstübli

